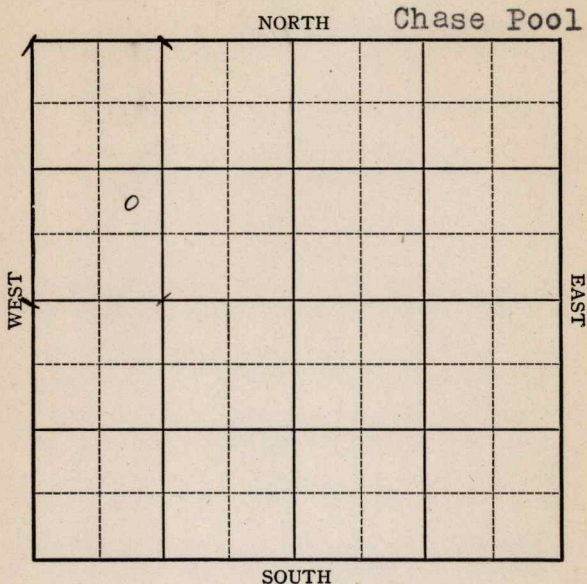


Section 8 Township 19 Range 9-W

Well No. #1 Marshall

Company Bay Petroleum



Sec. 8 Twp. 19 R. 9-W

Well No. #1 Marshall Farm

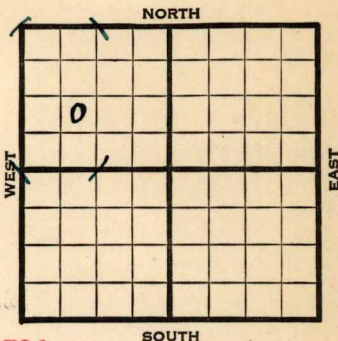
Bay Petroleum Company
(Chase)

_____ Ft. from N. Line

990' Ft. from S. Line

_____ Ft. from E. Line

990' Ft. from W. Line



Elev. 1706

1941

REPORT

7/30 8" 145' WOC T. D. 150'

8/7 **Anh6-362 Drlg. 2541'**

8/15 **Lans. 2883 SO 2913-19;**

SO 2960-64'

Arb. 3282'

5" - 3290 T.D. 3292' WOC

8/21 " " " "

8/27 **Arb. 3282'**

5" - 3290'

T.D. 3292'

No shows.

ABANDONED

Map No. _____ Sec. 8 Twp. 19 R. 9W

Well No. 1 Marshall

Bay Petroleum Company

Contractor _____

FIRST REPORT

NE SW NW

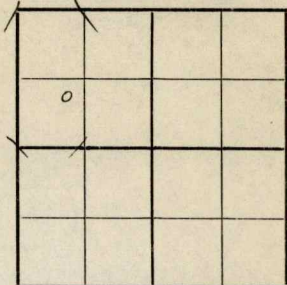
_____ Ft. from N. Line

990 Ft. from S. Line

_____ Ft. from E. Line

990 Ft. from W. Line

SECTION PLAT



CHASE POOL

Location _____

Rig up _____

Drilling and Remarks:

8" - 145' WOC

T.D. 150

RECORD

Cased _____ in., _____ ft.

Sand _____

Gas _____

Oil _____

Total Depth _____

PRODUCTION

1st 24 hrs. Nat. _____

1st 24 hrs. after shot _____

Gas _____ Cu. Ft.

Dry Hole _____

Abandoned _____

Date

JUL 30 1941 19 _____

S. J. LEWIS Scout

Map No. _____ Sec. 8 Twp. 19 R. 9W

Well No. 1 Marshall

Bay Petroleum Company

ABANDONED Contractor

SECTION PLAT

NE SW NW

o			

_____ Ft. from N. Line

990 Ft. from S. Line

_____ Ft. from E. Line

990 Ft. from W. Line

CHASE POOL

Location _____

Rig up _____

Drilling and Remarks:

Cr 43282

5" @ 3290

No show

RECORD

Cased _____ in., _____ ft.

Sand _____

Gas _____

Oil _____

Total Depth 3292

PRODUCTION

1st 24 hrs. Nat. _____

1st 24 hrs. after shot _____

Gas _____ Cu. Ft.

Dry Hole _____

Abandoned _____

Date

AUG 27 1941 19

S. J. LEWIS Scout