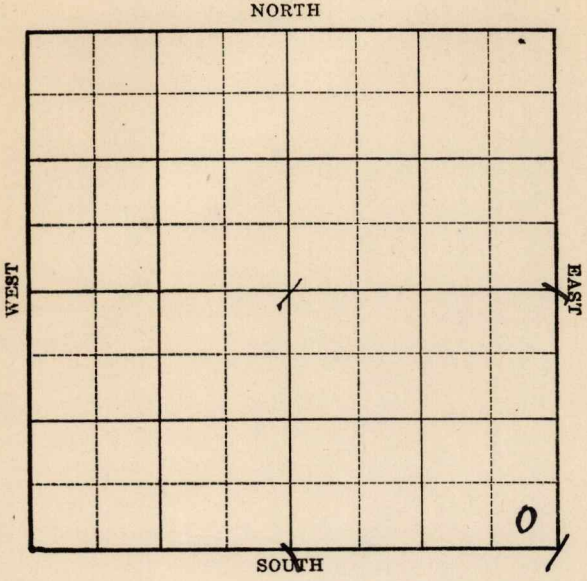


Section 9 Township 19 Range 9-W

Well No. #1 S. ~~Reese~~ Patton

Company McPherson Drlg.



Sec. 9 Twp. 19 R. 9-W

Well No. #1 S. Reese Patton Farm

McPherson Drlg. Company

(Cramm)

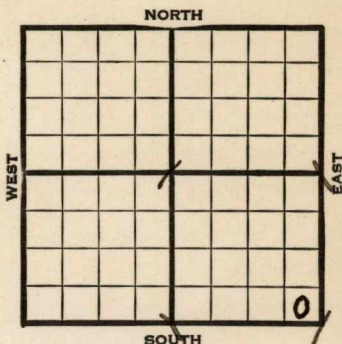
_____ Ft. from N. Line

330 Ft. from S. Line

330 Ft. from E. Line

_____ Ft. from W. Line

Elev. 1708



1939	REPORT
7/26	Rotary.
8/3	Rigging up.
8/10	10" - 143' Drlg. 1540'
8/17	Topeka 2450' Lans. 2884' Drlg. 2930'
8/24	Cong. 3190' Simp. 3213' Arb. 3289' 5 1/2" - 3240' T.D. 3246' 1700' oil 10 hours. Shut down.
8/31	" "
9/7	Pump 157 oil 24 hours.
9/14	500 acid. Testing.
9/20	Arb. 3239' 5 1/2" - 3240' T.D. 3246' 500 acid. Pump 138 bbls.
	COMPLETED

Rice

KANSAS

Map No. 49 Sec. 9 Twp. 19 R. 9W

Well No. 1 S. Reese

McPherson Drlg.

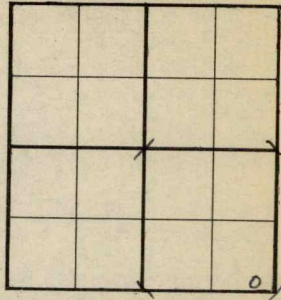
Company

Contractor

FIRST REPORT

SE/C

SECTION PLAT



_____ Ft. from N. Line
330 Ft. from S. Line
330 Ft. from E. Line
 _____ Ft. from W. Line

CRAMM POOL

Location _____

Rig up _____

Drilling and Remarks:
Rotary

RECORD

Cased _____ in., _____ ft.

Sand _____

Gas _____

Oil _____

Total Depth _____

PRODUCTION

1st 24 hrs. Nat. _____

1st 24 hrs. after shot _____

Gas _____ Cu. Ft.

Dry Hole _____

Abandoned _____

Date

JUL 26 1939

19

S. J. LEWIS

Scout

Map No. _____ Sec. 9 Twp. 19 R. 9W

Well No. 1 Patton

McPherson Drilling Company

CORRECTION Contractor

SE/C

_____ Ft. from N. Line


330 Ft. from S. Line

330 Ft. from E. Line

_____ Ft. from W. Line

Cramm Pool

SECTION PLAT



Location _____

Rig up _____

Drilling and Remarks:

Reported as

#1 Reece

RECORD

Cased _____ in., _____ ft.

Sand _____

Gas _____

Oil _____

Total Depth _____

PRODUCTION

1st 24 hrs. Nat. _____

1st 24 hrs. after shot _____

Gas _____ Cu. Ft.

Dry Hole _____

Abandoned _____

Date

SEP 20 1939

19

S. J. LEWIS

Scout

Map No. 49 Sec. 9 Twp. 19 R. 9W

Well No. 1 Patton

McPherson Drilling Company

Contractor

COMPLETED

SECTION PLAT

SE/C

_____ Ft. from N. Line

330 Ft. from S. Line

330 Ft. from E. Line

_____ Ft. from W. Line

CRAMM POOL

Location _____

Rig up _____

Drilling and Remarks:

*Cr 82289
5 1/2" C 3240
500 acid
Pump 138*

RECORD

Cased _____ in., _____ ft.

Sand _____

Gas _____

Oil _____

Total Depth 3246

PRODUCTION

1st 24 hrs. Nat. _____

1st 24 hrs. after shot _____

Gas _____ Cu. Ft.

Dry Hole _____

Abandoned _____

Date

SEP 20 1939 19

S. J. LEWIS Scout