

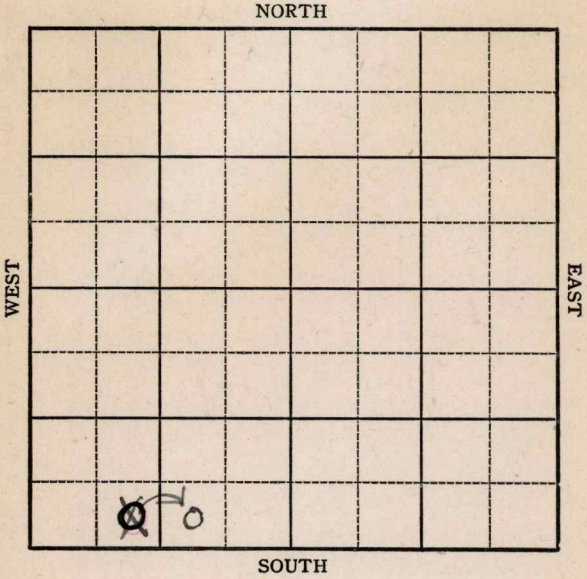
Rice

KANSAS

Section 10 Township 19 Range 9W

Well No. #2 Cramm "E" "B"

Company D.R.M. Drlg.



Sec. 10 Twp. 19 R. 9W

Well No. #2 Cramm "E" "B" Farm

D.R.M. Drlg. Company

Chase

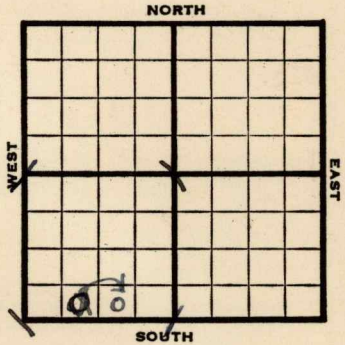
 Ft. from N. Line

330 Ft. from S. Line

990 Ft. from E. Line

990 Ft. from W. Line

Elev. 1714



1944

REPORT

4/5 Derrick

4/12 "

4/19 "

4/26 "

5/3 10" @ 160
WOC.

5/10 **Anhy 325**
Drlg. 1552'

5/17 Drlg. 2815

5/24 **Arb. 3228-5"** @ 3228
TD 3230 RUST

5/31 "

6/7 Swb 3 oil & 3 wtr per hr 5 hrs.

6/14 **Arb. 3228**
5" @ 3228
TD 3230
Pump 25 Pot.
Grav. 42.0

COMPLETED

KANSAS

Map No. 49 Sec. 10 Twp. 19 R. 9W

Well No. 2 Cramm "E"


D. R. M. Drlg. Company

FIRST REPORT

Contractor

SE SW SW

SECTION PLAT



_____ Ft. from N. Line

330 Ft. from S. Line

_____ Ft. from E. Line

990 Ft. from W. Line

Chase Pool

Location _____

Rig up _____

Drilling and Remarks:

Derrick

RECORD

Cased _____ in., _____ ft.

Sand _____

Gas _____

Oil _____

Total Depth _____

PRODUCTION

1st 24 hrs. Nat. _____

1st 24 hrs. after shot _____

Gas _____ Cu. Ft.

Dry Hole _____

Abandoned _____

Date

APR 5 1944 19

S. J. LEWIS Scout

KANSAS

Pool Name Chase

Map No. 49 Sec. 10 Twp. 19 R. 9W

Well No. 2 Cramm "B"

D.R.M. Drlg. Company

COMPLETED Contractor

SW SE SW

SECTION PLAT

_____ Ft. from N. Line
330 Ft. from S. Line
990 Ft. from E. Line
_____ Ft. from W. Line

Rice County

Location _____

Rig up _____

Drilling and Remarks:

Cor 3225
5" @ 3228
Pump 25 P.D.

42 1/2

RECORD

Cased _____ in., _____ ft.
Sand _____
Gas _____
Oil _____
Total Depth 3230

PRODUCTION

1st 24 hrs. Nat. _____
1st 24 hrs. after shot _____
Gas _____ Cu. Ft.
Dry Hole _____
Abandoned _____

Date

JUN 14 1944 19

S. J. LEWIS Scout