

Section 9 Township 19 Range 9W

Well No. 3 patten "D"

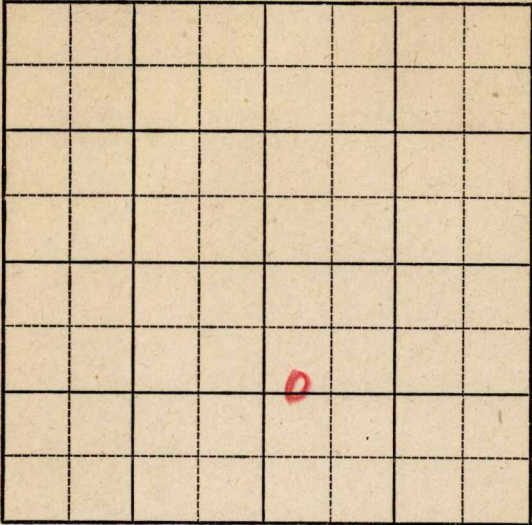
Company Sohio

Silica Pool

NORTH

WEST

EAST



SOUTH

Sec. 9 Twp. 19 R. 9-W

Well No. #3 Patten " D" Farm

Sohio Company

Silica

1040

Ft. from N. Line

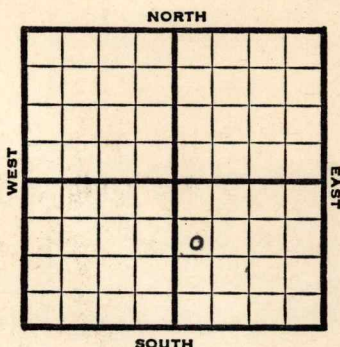
Ft. from S. Line

Ft. from E. Line

330

Ft. from W. Line

SW NW SE



1947

Elev. 1908'

REPORT

6/11

R U R (twin)

6/17

Anhy 350

8" @ 360'

Drlg 2791'

6/24

Arbuckle 3241'

T.D. 3283'

5" @ 3283'

RUST

7/1

"

7/8

TD 3283'

7/16

Arbuckle 3241'

5" @ 3283'

Perf

T.D. 3283'

Abandoned

ABANDONED

Map No. 49 Sec. 9 Twp. 19 R. 9W

Well No. 3 Patten "D"

Schio Company

FIRST REPORT

Contractor

SW NW SE


SECTION PLAT

1040 Ft. from N. Line

_____ Ft. from S. Line

_____ Ft. from E. Line

330 Ft. from W. Line



Rice County

Location _____

Rig up _____

Drilling and Remarks:

R U R

twin

correction

ticket attached

RECORD

Cased _____ in., _____ ft.

Sand _____

Gas _____

Oil _____

Total Depth _____

PRODUCTION

1st 24 hrs. Nat. _____

1st 24 hrs. after shot _____

Gas _____ Cu. Ft.

Dry Hole _____

Abandoned _____

Date

JUN 11 1947

19

S. J. LEWIS

Scout

Map No. 49 Sec. 9 Twp. 19 R. 9W

Well No. 3 Patten "D"

Sohio Company

CORRECTION Contractor

SW NW SE


SECTION PLAT

1040 Ft. from N. Line

_____ Ft. from S. Line

_____ Ft. from E. Line

330 Ft. from W. Line



Rice County

Location _____

Rig up _____

Drilling and Remarks:

Had spotted

SW NW NE

RECORD

Cased _____ in., _____ ft.

Sand _____

Gas _____

Oil _____

Total Depth _____

PRODUCTION

1st 24 hrs. Nat. _____

1st 24 hrs. after shot _____

Gas _____ Cu. Ft.

Dry Hole _____

Abandoned _____

Date

JUN 11 1947 19

S. J. LEWIS Scout

Map No. 49 Sec. 9 Twp. 19 R. 9W

Well No. 3 Patten "D"

Schio Company

ABANDONED

Contractor

SW NW SE

E. 1708
SECTION PLAT

1040 Ft. from N. Line

_____ Ft. from S. Line

_____ Ft. from E. Line

330 Ft. from W. Line

		0	

Rice County

Location _____

Rig up _____

Drilling and Remarks:

CR 83241
5" CR 83253
Prof

RECORD

Cased _____ in., _____ ft.

Sand _____

Gas _____

Oil _____

Total Depth 828.3

PRODUCTION

1st 24 hrs. Nat. _____

1st 24 hrs. after shot _____

Gas _____ Cu. Ft.

Dry Hole _____

Abandoned _____

Date

JUL 16 1947 19

S. J. LEWIS Scout