


Section 10 Township 19 Range 9W

Well No. 3 Gramm "B"

Company Sohio et al

Chase Pool
NORTH



SOUTH

Rice ✓

Sec. 10 **KANSAS** Twp. 19 R. 9W

Well No. #3 Cramm "B" Farm _____

Sohio et al Company _____

Chase Pool

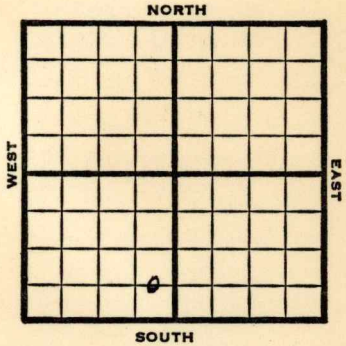
_____ Ft. from N. Line

660' Ft. from S. Line

330' Ft. from E. Line

_____ Ft. from W. Line

C E L S E S W



1948

Elev. 1916' REPORT

10/20

8" @ 246'

10/26

Lansing 2902'

Drlg 3010'

11/3

Arb 3282'

TD 3305'

ABANDONED

Kansas

Map No. _____ Sec. 10 Twp. 19 R. 9W

Well No. 3 Cramm "B"

Sohio etal. Company

FIRST REPORT Contractor

C E L SE SW


SECTION PLAT

_____ Ft. from N. Line

660 Ft. from S. Line

330 Ft. from E. Line

_____ Ft. from W. Line



Rice County

Location _____

Rig up _____

Drilling and Remarks:

8" @ 246

RECORD

Cased _____ in., _____ ft.

Sand _____

Gas _____

Oil _____

Total Depth _____

PRODUCTION

1st 24 hrs. Nat. _____

1st 24 hrs. after shot _____

Gas _____ Cu. Ft.

Dry Hole _____

Abandoned _____

Date

OCT 20 1948

19

S. J. LEWIS Scout

Map No. 49 Sec. 10 Twp. 19 R. 9W

Well No. 3 Cramm "B"

Sohio etal. Company

ABANDONED Contractor

C E L SE SW

E. 1916

SECTION PLAT

 Ft. from N. Line

660 Ft. from S. Line

330 Ft. from E. Line

 Ft. from W. Line

| | | | |
|--|--|--|--|
| | | | |
| | | | |
| | | | |
| | | | |
| | | | |

Rice County

Location

Rig up

Drilling and Remarks:

Per 89282

RECORD

Cased in., ft.

Sand

Gas

Oil

Total Depth 330

PRODUCTION

1st 24 hrs. Nat.

1st 24 hrs. after shot

Gas Cu. Ft.

Dry Hole

Abandoned

Date

NOV 3 1948 19

S. J. LEWIS

Scout