

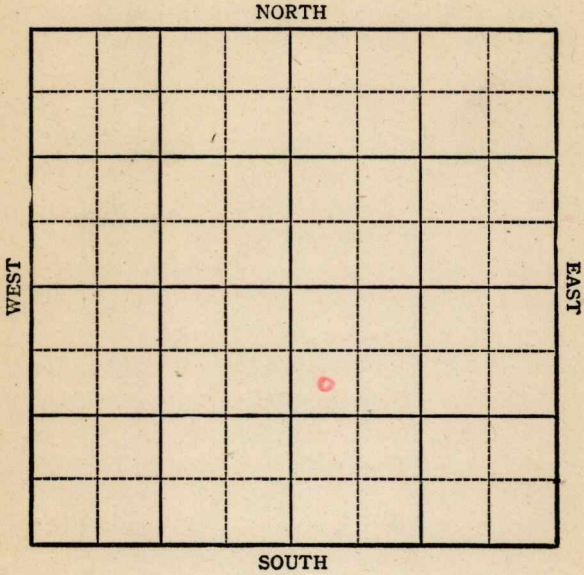
KANSAS

Rice

Section 14 Township 19 Range 9W

Well No. #1, Meyeres

Company Sharon Drlg. Co.



KANSAS

Rice

Sec. 14 Twp. 19 R. 9W

Well No. #1, Meyeres Farm

Sharon Dlg. Company

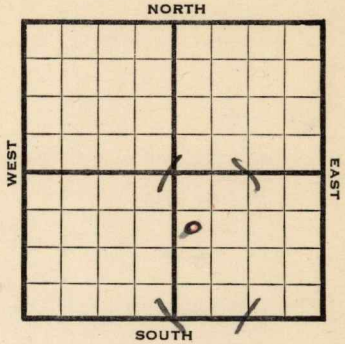
Chase

990 Ft. from N. Line

_____ Ft. from S. Line

_____ Ft. from E. Line

330 Ft. from W. Line



1944

REPORT

5/31 8" at 190'
Drlg. 1720'

6/7 **Lans 2911**
Drlg. 3130

6/21 **Arb. 3273**
5" @ 3273
T.D. 3281
Pump 168 Pot
40.9 Gr

COMPLETED

Pool Name Chase

KANSAS

Map No. 49 Sec. 14 Twp. 19 R. 9W

Well No. 1 Meyeres

Sharon Drlg.

Company

FIRST REPORT

Contractor

SW NW SE


SECTION PLAT

990 Ft. from N. Line

_____ Ft. from S. Line

_____ Ft. from E. Line

330 Ft. from W. Line



Rice County

Location _____

Rig up _____

Drilling and Remarks:

8" - 190

1720

RECORD

Cased _____ in., _____ ft.

Sand _____

Gas _____

Oil _____

Total Depth _____

PRODUCTION

1st 24 hrs. Nat. _____

1st 24 hrs. after shot _____

Gas _____ Cu. Ft.

Dry Hole _____

Abandoned _____

Date

MAY 3 1 1944 19 _____

S. J. LEWIS Scout

