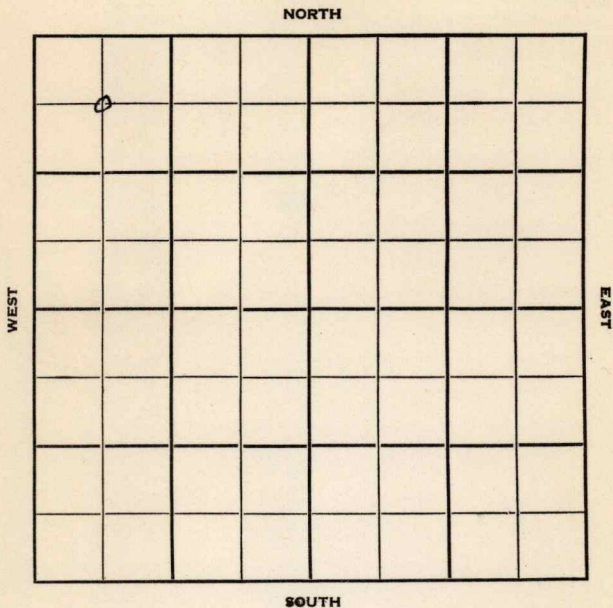


Section 14 Township 19 Range 9W

Well No. #2 Myers

Company John Lindas Oil



Rice

KANSAS

Sec. 14 Twp. 19 R. 9W ✓

Well No. #2 Myers Farm

John Lindas Oil Company

Lindas - Contr. Contractor

Chase Pool

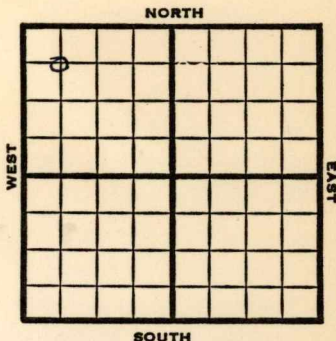
660' Ft. from N. Line

_____ Ft. from S. Line

_____ Ft. from E. Line

660' Ft. from W. Line

C NW NW



1951

Elev. 1731' REPORT

2/28

Spud 2-22-51

8" @ 197

Anhy 345

Drlg. 1930'

4/11

Spud 2-22-51

Oil Well TD 3287

8" @ 197'

Anhy 345

Heeb. 2745'

Br Lime 2875'

Lans. 2903'

DST 2922-39 opn 1 hr Rec. 30' ocm

Simp 3218 Sand 3232'

Arb. 3280-87 5" @ 3282

CO to 3270 48/3245-70 4 goph

Hydrafrac S/2½ boph PB 3210

48/2921-33 S/ 3/4 boph 500 A
no inc.

4000 A S/2½ boph 120/2996-3005

S/5 boph 30% wtr Comp. 55 bopd

COMPLETED

County Rice State Kansas

Sec. 14 (Blk. 19) (Sur. 9W) (Twp. 19) (Rge. 9W) Map No.

Operator John Lindas Oil

Well No. 2 Farm Myers

Elev. _____ Location C NW NW



660 Ft. From N Line NW

660 Ft. From W Line Quarter

Ist. Report FEB 28 1951

Completion _____

Remarks _____

Lindas - Contr.

Spudding Date 2-22-51

Drlg. Data Chase Pool

8" @ 197 Anhy 345 drlg. 1930

J. E. TYRA


County Rice State Kansas

Sec. 14 (Blk. 19) (Sur. 9W) (Twp.) (Rge.) Map No.

Operator John Lindas Oil

Well No. 2 Farm Myers

Elev. 1731 Location C NW NW



660 Ft. From N Line NW

660 Ft. From W Line Quarter

1st. Report

Completion APR 11 1951

Remarks Chase Pool

Lindas - Contr.

Spudding Date 2-22-51

Drilg. Data Oil well TD 3287

8" @ 197 Anhy 345 Heeb. 2745

Br. lime 2875 Lans. 2903 DST 2922-39

open 1 hr. Rec. 30' ocm Simp. 3218

Sand 3232 Arb. 3280-87 5" @ 3282

CO to 3270 48/ 3245-70 4 goph

Hydrofrac S/ 2 1/2 boph PB 3210

48/ 2921-33 S/ 3/4 boph 500 A no inc.

4000 A S/ 2 1/2 boph 120/ 2996-3005

S/ 5 boph 30% water Comp. 55 bopd