

KANSAS

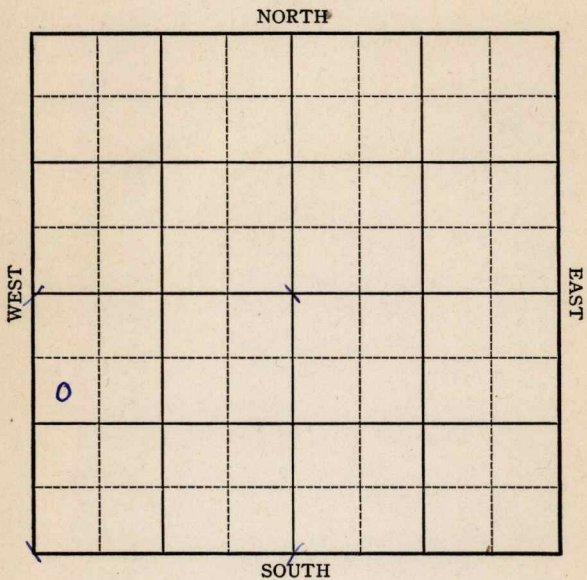
FORM 51 5M 1-42 PETROL

Rice

Section 14 Township 19 Range 9-W

Well No. #1 Maes

Company Sharon Drlg.



Sec. 14 Twp. 19 R. 9-W

Well No. #1 Maes Farm

Sharon Drlg. Company

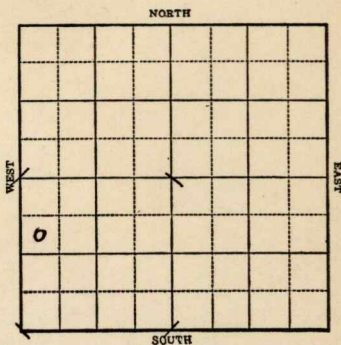
990 Ft. from N. Line

\_\_\_\_\_ Ft. from S. Line

\_\_\_\_\_ Ft. from E. Line

330 Ft. from W. Line

Elev. 1741



1943

**R E P O R T**

9/29 Rotary

10/6 8" @ 206'  
Drlg. 1237'

10/13 , rlg. 2642'

10/20 Arb 3224-33 T.D. Sat.  
5" @ 3225

Rust

10/27 T.D. 3250-1000 acid  
Pump 120 oil in 24 hrs.

11/3 Pump 120 oil in 24 hrs.

11/10 Arb 3224  
5" @ 3224'  
T.D. 3250'  
1000 acid  
Pump 130 Pot.  
Gravity 43

**COMPLETED**

KANSAS

Map No. 49 Sec. 14 Twp. 19 R. 9W

Well No. 1 Maes

Sharon Drlg. Company

FIRST REPORT

Contractor

SW NW SW


SECTION PLAT

990 Ft. from N. Line

\_\_\_\_\_ Ft. from S. Line

\_\_\_\_\_ Ft. from E. Line

330 Ft. from W. Line



Chase Pool

Location \_\_\_\_\_

Rig up \_\_\_\_\_

Drilling and Remarks:

Rotary

RECORD

Cased \_\_\_\_\_ in., \_\_\_\_\_ ft.

Sand \_\_\_\_\_

Gas \_\_\_\_\_

Oil \_\_\_\_\_

Total Depth \_\_\_\_\_

PRODUCTION

1st 24 hrs. Nat. \_\_\_\_\_

1st 24 hrs. after shot \_\_\_\_\_

Gas \_\_\_\_\_ Cu. Ft.

Dry Hole \_\_\_\_\_

Abandoned \_\_\_\_\_

Date

SEP 29 1943 19

S. J. LEWIS Scout

**KANSAS**  
Map No. 49 Sec. 14 Twp. 19 R. 9W

Well No. 1 Maes

Sharon Drlg. Company

**COMPLETED** Contractor

SW NW SW


SECTION PLAT

990 Ft. from N. Line

\_\_\_\_\_ Ft. from S. Line

\_\_\_\_\_ Ft. from E. Line

330 Ft. from W. Line



**Chase Pool**

Location \_\_\_\_\_

Rig up \_\_\_\_\_

Drilling and Remarks:

*Per Y3224  
5" O3225  
1000 Acid  
Pump 130 P.Y.  
43°/32*

RECORD

Cased \_\_\_\_\_ in., \_\_\_\_\_ ft.

Sand \_\_\_\_\_

Gas \_\_\_\_\_

Oil \_\_\_\_\_

Total Depth 3250

PRODUCTION

1st 24 hrs. Nat. \_\_\_\_\_

1st 24 hrs. after shot \_\_\_\_\_

Gas \_\_\_\_\_ Cu. Ft.

Dry Hole \_\_\_\_\_

Abandoned \_\_\_\_\_

Date

NOV 10 1943 19

S. J. LEWIS Scout