

Rice

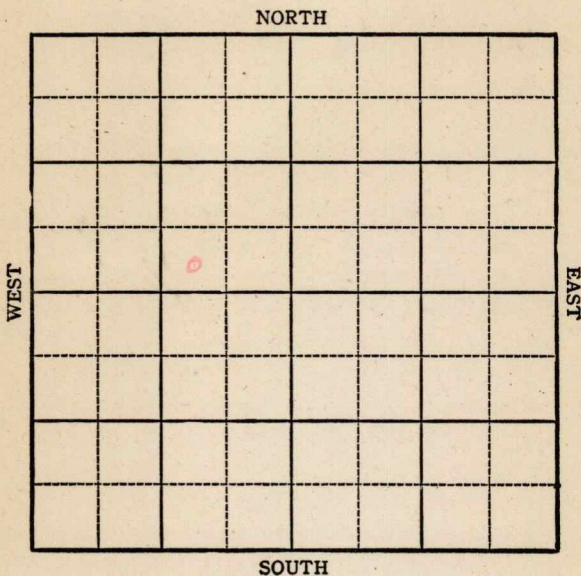
KANSAS

FORM 51 5M BRIX

Section 14 Township 19 Range 9W

Well No. #2, Sangster

Company Shell et al



KANSAS


Rice

Sec. 14 Twp. 19 R. 9W

Well No. #2, Sangster Farm

Shell et al Company

NORTH



 Ft. from N. Line

330 Ft. from S. Line

990 Ft. from E. Line

 Ft. from W. Line

Elev. 1746

1944

REPORT

6/7	Location	
6/15	"	
6/21	"	
6/28	"	
7/12	"	
7/19	"	
7/26	Drlg. 160'	
8/2	8" @ 160 Drlg. 2440	
8/9	Topeka 2503	
	Lans 2921	
	Cong 3228	
	Simp 3253	
	Drlg. 3290	
8/16	Arb	3293
	TD	3299
	Water	

ABANDONED

Pool Name Chase

KANSAS

Map No. 49 Sec. 14 Twp. 19 R. 9W

Well No. 2 Sangster

Shell etal.


Company

FIRST REPORT

Contractor

SW SE NW

SECTION PLAT



_____ Ft. from N. Line

330 Ft. from S. Line

990 Ft. from E. Line

_____ Ft. from W. Line

Rice County

Location X

Rig up _____

Drilling and Remarks:

RECORD

Cased _____ in., _____ ft.

Sand _____

Gas _____

Oil _____

Total Depth _____

PRODUCTION

1st 24 hrs. Nat. _____

1st 24 hrs. after shot _____

Gas _____ Cu. Ft.

Dry Hole _____

Abandoned _____

Date

JUN 7 1944 19 _____

S. J. LEWIS Scout

KANSAS

Pool Name Chase Pool

Map No. 49 Sec. 14 Twp. 19 R. 9W

Well No. 2 Sangster

Shell etal. Company

ABANDONED

Contractor

SW SE NW

SECTION PLAT

_____ Ft. from N. Line

~~330~~ Ft. from S. Line

990 Ft. from E. Line

_____ Ft. from W. Line

Chase Pool

Location _____

Rig up _____

Drilling and Remarks:

*Cor 3293
Water*

RECORD

Cased _____ in., _____ ft.

Sand _____

Gas _____

Oil _____

Total Depth 3293

PRODUCTION

1st 24 hrs. Nat. _____

1st 24 hrs. after shot _____

Gas _____ Cu. Ft.

Dry Hole _____

Abandoned _____

Date

AUG 16 1944 19 _____

S. J. LEWIS Scout