

O. W. D. D.

FORM 51 5M 6-46 PETROL

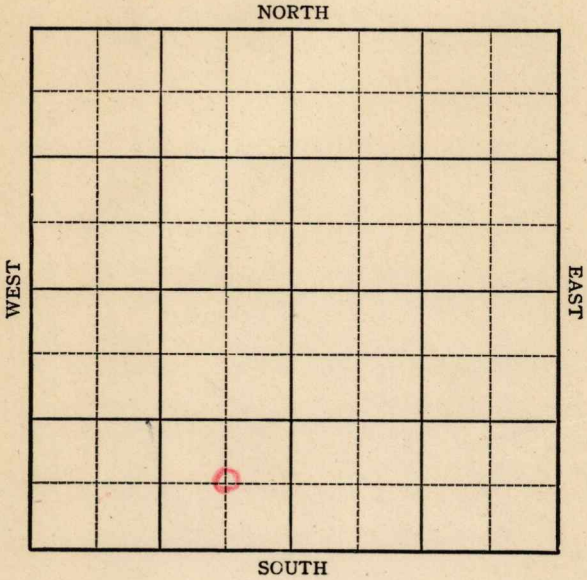
KANSAS

Rice county

Section 16 Township 19 Range 9-W

Well No. #9, Sherman

Company ~~Co-op~~ CRA



O. W. D. D.
KANSAS

Rice county

Sec. 16 Twp. 19 R. 9-W

Well No. #9, Sherman Farm

~~Co-op~~ CRA Company

Chase Pool - Silica

Ft. from N. Line

660' Ft. from S. Line

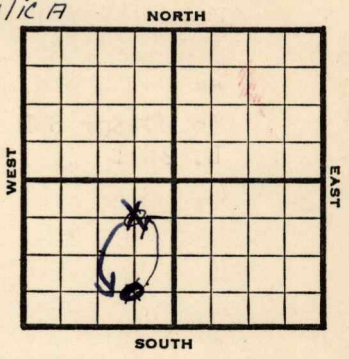
760
760

660' Ft. from E. Line

CSESW
Ft. from W. Line

~~CNE SW~~

~~CSE SW~~



1946 **Elev. 2957** REPORT

10/30 **Anhy 345'**
10" @ 339'
Drlg. 1032'

11/6 **Lans 2861'-68 TD**
5" @ 2868, RUST

11/12 TD 2957'
600' oil 16 hrs

11/20 2000 acid

11/27 Est 12 M Gas

12/3 "

12/10 "

12/17 "

1947

1/4 Est 12 M gas

1/8 " "

1/15 " "

1/21 " "

2/5 TD 2957'
Lans 2861
7" @ 2868
Pump 5 oil Pot
42 Grav.

**COMPLETED
OVER**

O. W. D. D.

1956

2-15

OTD 2957

~~#A~~ 5" @ 2868

To DD for SWD

L. 2861

5-2

DST 3160-98 op 1 hr. rec. 5' oil, 57' ocm, 150/20"

4½" @3216

CO to 3080

DD 3225

B/ 11 goph, 6 hrs., 250 A

S/ 1½ boph, 4 hrs., 1000 A

S/ 4 bo, 79 bw, 10 hrs.,

PB 3197, 32/ 3180-88

B/ 2 goph, 2 gwph, 2 hrs.

S/ 18.37 bo, 22 hrs., frac

P/ 15 bo, 150 bw 24 hrs.

Comp. 9 bopd, 200 bw

L. 2861

C. 3183

A. 3215

TD 3219'

COMPLETED

Map No. 49 Sec. 16 Twp. 19 R. 9W

Well No. 9 Sherman

Co-op Company

FIRST REPORT Contractor

C SE SW

SECTION PLAT

 Ft. from N. Line

660 Ft. from S. Line

660 Ft. from E. Line

 Ft. from W. Line

	o		

Rice County

Location

Rig up

Drilling and Remarks:

Anhy 345
10" @ 339
drlg. 1032

RECORD

Cased in., ft.

Sand

Gas

Oil

Total Depth

PRODUCTION

1st 24 hrs. Nat.

1st 24 hrs. after shot

Gas Cu. Ft.

Dry Hole

Abandoned

Date

OCT 30 1946 19

S. J. LEWIS Scout

Map No. 49 Sec. 16 Twp. 19 R. 9W

Well No. 9 Sherman

Co-op _____ Company _____

COMPLETE

Contractor _____

C SE SW

E 11705

SECTION PLAT

_____ Ft. from N. Line

660 Ft. from S. Line

660 Ft. from E. Line

_____ Ft. from W. Line

	0		

Rice County

Location _____

Rig up _____

Drilling and Remarks:

Loc 2861

7" @ 2868

Pump Oil Prod

420 lbs

RECORD

Cased _____ in., _____ ft.

Sand _____

Gas _____

Oil _____

Total Depth 2907

PRODUCTION

1st 24 hrs. Nat. _____

1st 24 hrs. after shot _____

Gas _____ Cu. Ft.

Dry Hole _____

Abandoned _____

Date

FEB 5 1947 19

S. J. LEWIS


Scout

CORRECTION

FORM 513 REV. SUNRAY

County Rice Elev. _____
 Sec. 16 Twp. 19 Rge. 9W
 Company C R A
 FarmName Sherman No. 9

TOPS	DEPTH	LOG	DATUM	Loc. in Sec.
Anh.				C SE SW
Tp.				
H.				
Tr.				
Dg.				
B.L.				
L.				Geol. _____
K.C.				Contr. _____
B.K.C.				
Ce.				
C.				
M.				Pool _____
M.				
K.				
Mz.				
Mq.				
V.				
S.				
S.				
A.				
R.				
Pe.				
G.				
T.D.				



Date Comm.

MAY 2 1956

Reported C NE SW

Co.
Lse.
No.
Sec.
T.
R.

County Rice Elev. 1705
 Sec. 16 Twp. 19 Rge. 9W
 Company C R A
 Farm Name Sherman No. 9

TOPS	DEPTH	LOG	DATUM	Loc. in Sec.
Anh.				C SE SW 760' EL
TP.				
H.				
Tr.				
Dg.				
Bl.				
L.	<u>2861</u>		<u>1156</u>	Geol.
K.C.				Contr.
B.K.C.				
Ce.				
C.	<u>3183</u>		<u>1478</u>	
M.				Pool
M.				Chase-Silica
K.				
Mz.				
Me.				
V.				
S.				
S.				
A.	<u>3215</u>		<u>15100</u>	COMPLETE
R.				
PE.				
G.				
T.D.	<u>3219</u>			0

Date Comm. MAY 2 1956

5" @ 2868 OTD 2957 DST 3160-98
 open 1 hr. rec. 5' oil 57' ocm
 150/20" 4 1/2" liner @ 3216 CO to 3080
 DD 3225 B/ 11 goph 6 hr. 250 A
 S/ 1 1/2 boph 4 hr. 1000 A
 S/ 4 bo 79 bw 10 hr. PB 3197
 32/ 3180-88 B/ 2 goph 2 gwph 2 hr.
 S/ 18.37 bo 22 hr. frac

OVER

P/ 15 bo 150 bw 24 hr.
Comp. 9 bopd 200 bw

R. G.

MAY 9 1956

O. W. D. D

FORM 513 REV. SUNRAY

OWDD

County Rice Elev. _____
 Sec. 16 Twp. 19 Rge. 9W
 Company CRA
 Farm Name Shorman No. 9

TOPS	DEPTH	LOG	DATUM	Loc. in Sec.
Anh.				C NE SW
Tp.				
H.				760' EL
Tr.				
Dg.				
Bl.				
L.	2861			Geol. _____
K.C.				Contr. _____
B.K.C.				
Ce.				
C.				
M.				
M.				Pool
K.				Chase-Silica
Mz.				
Me.				
V.				
S.				
S.				
A.				
R.				FIRST REPORT
Pe.				0
G.				
T.D.				FEB 15 "

Date Comm.

5" @ 2868 OTD 2957 to DD for SWD

~~Handwritten signature or scribble~~