

Barton

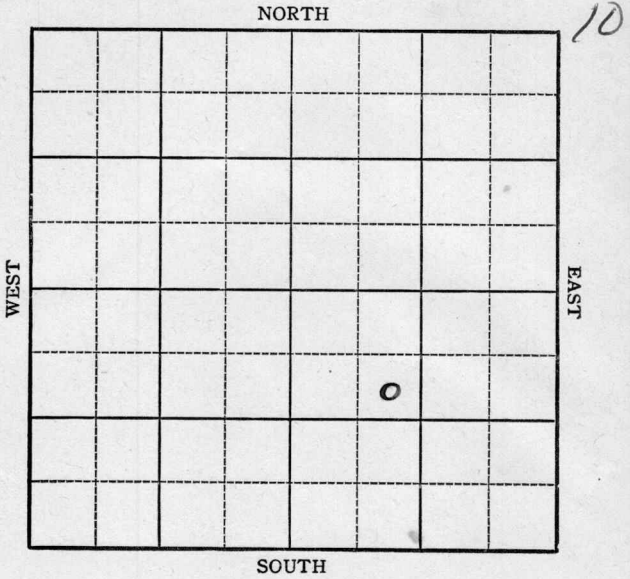
FORM 51 5M PETROL

KANSAS

Section 4 Township 18 Range 14W

Well No. #1 Rob Monroe

Company Continental & Phillips



Sec. 4 Twp. 18 R. 14W

Well No. #1 Rob Monroe Farm

Continental & Phillips Company

Boyd

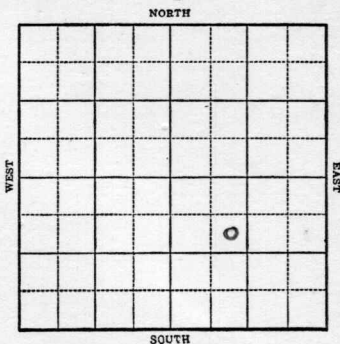
990 Ft. from N. Line

_____ Ft. from S. Line

_____ Ft. from E. Line

990 Ft. from W. Line

elev. 1952



1944

R E P O R T

2/23	Derrick
3/1	"
3/8	"
3/16	13" @ 195 WOC
3/22	8" @ 507
3/29	Drlg. 1995 Drlg. 3105'
4/5	Arb 3415-20 TD 6" @ 3417 Rust
4/12	Lans 3186 Cong 3393 Drlg. 3425 SO
4/19	TD 3440-2850' oil
4/26	Sqwb 230 oil in 7 hrs.
5/3	2000 acid.
5/10	Pump 67 oil in 4 hrs.
5/17	" " "
5/24	" " "
5/31	" " "
6/7	" " "
6/15	" " "
6/21	" " "

OVER

1944

6/28 6" @ 3417
Arb. 3415
TD 3440
2000 acid
Pump 893 Pot.
37.0 Gravity

COMPLETED.

KANSAS
Map No. 73 Sec. 4 Twp. 18 R. 14W

Well No. 1 Rob Monroe

Continental & Phillips Company

FIRST REPORT Contractor

SE NW SE

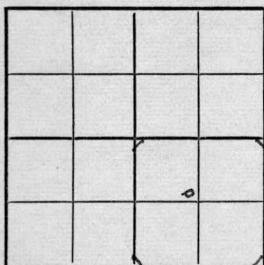
SECTION PLAT

990 Ft. from N. Line

_____ Ft. from S. Line

_____ Ft. from E. Line

990 Ft. from W. Line



Boyd Pool

Location _____

Rig up _____

Drilling and Remarks:

Derrick

RECORD

Cased _____ in., _____ ft.

Sand _____

Gas _____

Oil _____

Total Depth _____

PRODUCTION

1st 24 hrs. Nat. _____

1st 24 hrs. after shot _____

Gas _____ Cu. Ft.

Dry Hole _____

Abandoned _____

Date

FEB 23 1944 19

S. J. LEWIS Scout

Pool Name Boyd

Map No. 73 Sec. 4 Twp. 18 R. 14W

Well No. 1 Rob. Monroe

Continental & Phillips Company

COMPLETED

Contractor

SE NW SE

SECTION PLAT

990 Ft. from N. Line

_____ Ft. from S. Line

_____ Ft. from E. Line

990 Ft. from W. Line

Barton County

Location _____

Rig up _____

Drilling and Remarks:

*Ar 83415
6" @ 3417
2000 acid
Pump 8930 ft
37° E*

RECORD

Cased _____ in., _____ ft.

Sand _____

Gas _____

Oil _____

Total Depth 2440

PRODUCTION

1st 24 hrs. Nat. _____

1st 24 hrs. after shot _____

Gas _____ Cu. Ft.

Dry Hole _____

Abandoned _____

Date

JUN 28 1944 19

S. J. LEWIS Scout