

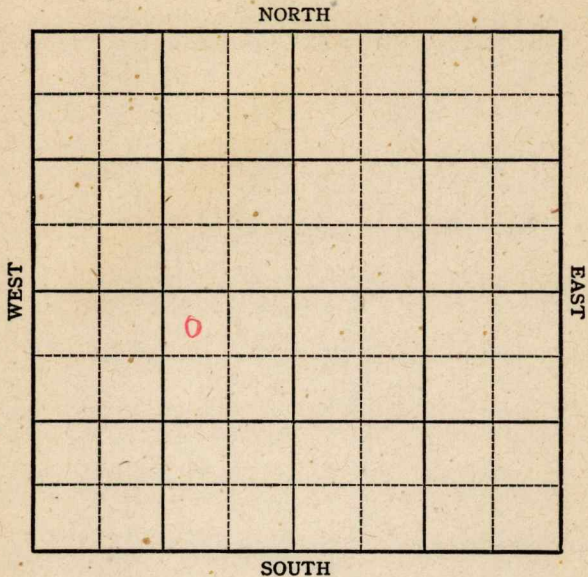
KANSAS

Rice county

Section 18 Township 19 Range 9-W

Well No. #3, Link

Company D. Ingling



KANSAS

Rice county



Sec. 18 Twp. 19 R. 9-W

Well No. #3, Link Farm _____

D. Ingling Company _____

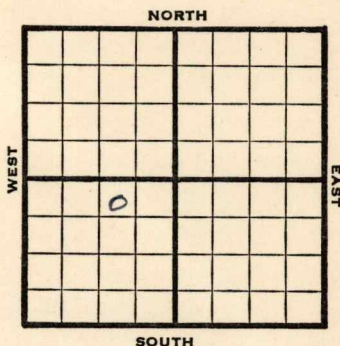
Chase Pool

330' Ft. from N. Line

_____ Ft. from S. Line

990' Ft. from E. Line

_____ Ft. from W. Line



NW NE SW

1946

Elev. 1739'

REPORT

12/4

Location

12/10

8" @ 130'

Anhy 895'

Drlg 2275'

12/17

Topeka 2557'

Drlg 2951'

1947

1/2

Lans 2918'

Arb 3278'

TD 3292'

ABANDONED

Kansas

Map No. 49 Sec. 18 Twp. 19 R. 9W

Well No. 3 Link

D. Ingling Company

FIRST REPORT Contractor

NW NE SW

SECTION PLAT

330 Ft. from N. Line

	0		

_____ Ft. from S. Line

990 Ft. from E. Line

_____ Ft. from W. Line

Rice County

Location x

Rig up _____

Drilling and Remarks:

RECORD

Cased _____ in., _____ ft.

Sand _____

Gas _____

Oil _____

Total Depth _____

PRODUCTION

1st 24 hrs. Nat. _____

1st 24 hrs. after shot _____

Gas _____ Cu. Ft.

Dry Hole _____

Abandoned _____

Date

DEC 4 1946

19

S. J. LEWIS

Scout

KANSAS

Map No. 49 Sec. 18 Twp. 19 R. 9W

Well No. 3 Link

D. Ingling Company

ABANDONED Contractor

NW NE SW

E 11789


SECTION PLAT

330 Ft. from N. Line

 Ft. from S. Line

990 Ft. from E. Line

 Ft. from W. Line



Rice County

Location

Rig up

Drilling and Remarks:

Lans 2918
Per 8278

RECORD

Cased in., ft.

Sand

Gas

Oil

Total Depth 3292

PRODUCTION

1st 24 hrs. Nat.

1st 24 hrs. after shot

Gas Cu. Ft.

Dry Hole

Abandoned

Date

JAN 2 1947 19

S. J. LEWIS Scout