

**KANSAS**

Rice


Section 15 Township D Range 9W

Well No. 7 Cramm "A"

Company Shell

Chase

NORTH



SOUTH

Rice

**KANSAS**

Sec. 15 Twp. 19 R. 9W ✓

Well No. #7 Cramm "A" Farm \_\_\_\_\_

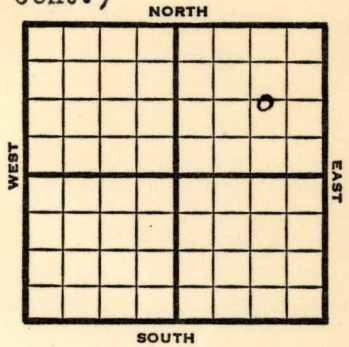
Shell Company  
Chase Pool (Keating, Cont.)

\_\_\_\_\_ Ft. from N. Line

1301' Ft. from S. Line

990' Ft. from E. Line

\_\_\_\_\_ Ft. from W. Line



C W L E $\frac{1}{2}$  NE

1949 **Elv. 1711'** REPORT

6/8 RUR  
6/15 10" @ 244'  
Drlg 2125'  
6/21 **Lansing 2870'**  
Drlg 3145'  
6/28 **Arb. 3211'**  
TD 3290  
3" @ 3288  
7/6 "  
7/12 "  
7/20 "  
7/27 **Arb 3211'**  
7" @ 3288'  
Perf Arb.  
Pump 85 oil & 187 W Pot.  
Gr. 42  
TD 3290'

**COMPLETED**

Rice County Kansas State

Map No. \_\_\_\_\_ Sec. 15 Twp. 19 R. 9W

Well No. 7 Cramm "A"

Shell Company

Keating Contractor

C W L E  $\frac{1}{2}$  NE

**FIRST REPORT  
SECTION PLAT**

\_\_\_\_\_ Ft. from N. Line

1301 Ft. from S. Line


990 Ft. from E. Line

\_\_\_\_\_ Ft. from W. Line


Chase Pool

Remarks:

R U R



Kansas

Chase Pool

Map No. K49 Sec. 15 Twp. 19 R. 9W

Well No. 7 Cramm "A"

Shell Company

**COMPLETE**

Contractor

C W L E  $\frac{1}{2}$  NE


*E 4/7 1/2*  
SECTION PLAT

\_\_\_\_\_ Ft. from N. Line

1301 Ft. from S. Line

990 Ft. from E. Line

\_\_\_\_\_ Ft. from W. Line



Rice County

Location \_\_\_\_\_

Rig up \_\_\_\_\_

Drilling and Remarks:

*Oil 8211  
7" C 8258  
Prof. Oil  
Pump 550lb 1/87 1/4  
Bot  
42 9/16*

**RECORD**

Cased \_\_\_\_\_ in., \_\_\_\_\_ ft.

Sand \_\_\_\_\_

Gas \_\_\_\_\_

Oil \_\_\_\_\_

Total Depth 3280

**PRODUCTION**

1st 24 hrs. Nat. \_\_\_\_\_

1st 24 hrs. after shot \_\_\_\_\_

Gas \_\_\_\_\_ Cu. Ft.

Dry Hole \_\_\_\_\_

Abandoned \_\_\_\_\_

Date

JUL 27 1949 19

S. J. LEWIS

Scout