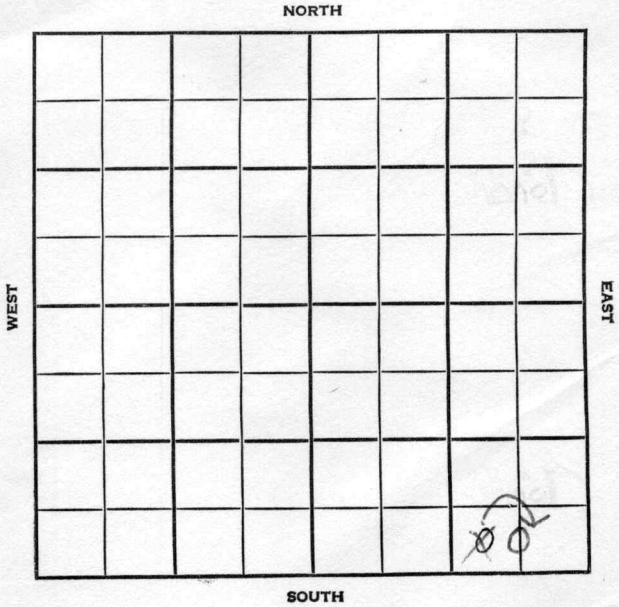


Section 4 Township 21 Range 3 W

Well No. #2 Kraehbiel (Kraehbiel)

Company Brinrich & Petroy



McPherson

KANSAS

SEC.	TWP.	R.
4	21	3W

WELL NO. #2 Kraehbiel FARM

COMPANY Brinrich & Petrey

CONTRACTOR

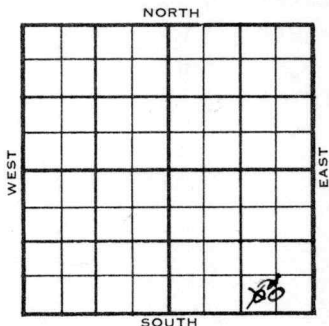
Voshell

_____ Ft. from N. Line

_____ Ft. from S. Line

_____ Ft. from E. Line

_____ Ft. from W. Line



SW SE SE

~~SW~~ C S 1/2 SE SE

1955	ELEVATION 1448	REPORT
------	-------------------	--------


10/12 Location

12-14 Comm. 10-26-55
 8 5/8" @ 250/145
 5 1/2" @ 3379
 CO 8/ 3343-45, 5 bo, 150 bw 3 hrs.
 33/ 3318-24 wtr.,
 PB 3290,
 Perf/ 3244-50, 500 A, 1500 A
 6 1/2 bwph,
 CO to 3380,
 PB 3252
 Comp. 35 bopd, 305 bw
 M. 2953
 V. 3238
 Sh. 3267
 sd 3271
 A 3340
 TD 3380'

COMPLETED

County Mepherson Elev. _____
 Sec. 4 Twp. 21 Rge. 3W
 Company Brinrich & Petrey
 Farm Name Kraehbiel No. 2

TOPS	DEPTH	LOG	DATUM	Loc. in Sec. _____
Anh.				SW SE SE
TP.				
H.				
Tr.				
Dg.				
Bl.				
L.				Geol. _____
K.C.				Contr. _____
B.K.C.				
Ce.				
C.				
M.				Pool _____
M.				
K.				
Mz.				Voshell
Mq.				
V.				
S.				
S.				
A.				
R.				
PE.				
G.				
T.D.				



Date Comm. _____
 Location _____

Co.
Lse.
No.
Sec.
T.
R.

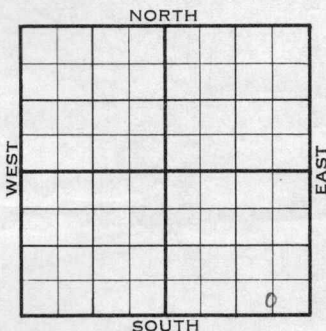
SCOUT TICKET DX-201

SEC. 4 TWP. 21 R. 3W

WELL NO. 2 Kraehbiel FARM COMPANY

CONTRACTOR Brinrich & Petrey **CORRECTION**

C $S\frac{1}{2}$ SE SE
 _____ FT. FROM N. LINE
150 FT. FROM S. LINE
1320 FT. FORM E. LINE
 _____ FT. FROM W. LINE



McPherson County

LOCATION
 RIG UP
 DRILLING AND REMARKS:

Reported
 SW SE SE

RECORD	CASED	IN.,	FT.
	SAND		
	GAS		
	OIL		
	TOTAL DEPTH		
PRODUCTION	1ST 24 HRS. NAT.		
	1ST 24 HRS. AFTER SHOT		
	GAS		CU. FT.
	DRY HOLE		
	ABANDONED		

DATE DEC 14 1955 SCOUT

County McPherson Elev. 1448
 Sec. 4 Twp. 21 Rge. 3W
 Company Brinrich & Petrey
 Farm Name Kraehbiel No. 2

TOPS	DEPTH	LOG	DATUM	Loc. in Sec.																								
Anh.				c s¹/₂ SE SE																								
Tp.				150' SL																								
H.				1320' EL																								
Tr.				Geol. _____																								
Dg.				Contr. _____																								
B.L.																												
L.																												
K.C.																												
B.K.C.																												
Ce.																												
C.																												
M.																												
M.	<u>2953</u>		<u>1505</u>	Pool																								
K.				Voshell																								
Mz.				<table border="1"> <tr><td></td><td></td><td></td></tr> <tr><td></td><td></td><td></td></tr> <tr><td></td><td></td><td></td></tr> <tr><td></td><td></td><td></td></tr> <tr><td></td><td></td><td></td></tr> <tr><td></td><td></td><td></td></tr> <tr><td></td><td></td><td></td></tr> <tr><td></td><td></td><td></td></tr> </table>																								
Mq.																												
V.	<u>3238</u>		<u>1790</u>																									
S. <u>sh</u>	<u>3267</u>		<u>1819</u>																									
S. <u>sd</u>	<u>3271</u>		<u>1825</u>																									
A.	<u>3340</u>		<u>1894</u>																									
R.																												
Pe.																												
G.																												
T.D.	<u>3380</u>			COMPLETE																								

Date Comm. 10-26-55 DFC 14 1955
8 5/8" @ 250/145 5 1/2" @ 3379 CO
8/ 3343-45 5 bo 150 bw 3 hr.
33/ 3318-24 wtr. PB3290
peff/ 3244-50 500 A 1500 A
6 1/2 bwph CO to 3380 PB 3252
Comp. 35 bopd 305 bw