

Section 19 Township 19 Range 9W


Well No. #2 ~~#3~~ Proffitt

Company C. H. Weaver

NORTH

WEST

EAST



SOUTH

Rice

KANSAS

Sec. 19 Twp. 19 R. 9W

*2- corrected
4/12*

#3

Well No. #2 Proffitt Farm

C. H. Weaver Company

Contractor

Chase Pool

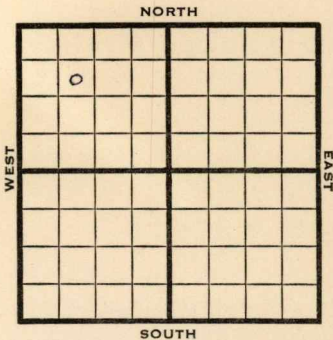
990' Ft. from N. Line

_____ Ft. from S. Line

_____ Ft. from E. Line

990' Ft. from W. Line

SE NW NW



1950

Elev 1739'

REPORT

3/22 RUR

4/12 TD 3272'
 8 5/8" @ 156'
 Br Lime 2898'
 Lans 2918'
 Show oil 2989-92
 And 3004-19, and
 3104-08
 5" @ 3267'
 100 BOPD
 Comp

COMPLETED

Kansas

Map No. _____ Sec. 19 Twp. 19 R. 9W

Well No. 2 Proffitt

C. H. Weaver Company

Contractor

SE NW NW


SECTION PLAT

990 Ft. from N. Line

Ft. from S. Line

Ft. from E. Line

990 Ft. from W. Line



Rice County

RECORD

Location _____

Cased _____ in., _____ ft.

Rig up _____

Sand _____

Drilling and Remarks:

Gas _____

R U R

Oil _____

Total Depth _____

PRODUCTION

1st 24 hrs. Nat. _____

1st 24 hrs. after shot _____

Gas _____ Cu. Ft.

Dry Hole _____

Abandoned _____

Date

MAR 22 1950

19

J. E. TYRA

Scout

Kansas

Chase Pool

Map No. _____ Sec. 19 Twp. 19 R. 9W

Well No. 3 Proffitt

C. H. Weaver Company

CORRECTION

Contractor

SE NW NW

E1. 1739 SECTION PLAT

990 Ft. from N. Line

_____ Ft. from S. Line

_____ Ft. from E. Line

990 Ft. from W. Line

o			

Rice County

Location _____

Rig up _____

Drilling and Remarks:

Reported

#2 Proffitt

RECORD

Cased _____ in., _____ ft.

Sand _____

Gas _____

Oil _____

Total Depth _____

PRODUCTION

1st 24 hrs. Nat. _____

1st 24 hrs. after shot _____

Gas _____ Cu. Ft.

Dry Hole _____

Abandoned _____

Date

APR 12 1950 19

J. E. TYRA

Scout

Kansas

Chase Pool

Map No. _____ Sec. 19 Twp. 19 R. 9W

Well No. 3 Proffitt

C. H. Weaver Company

Contractor

SE NW NW

E1 1739
SECTION PLAT

990 Ft. from N. Line

_____ Ft. from S. Line

_____ Ft. from E. Line

990 Ft. from W. Line

	o	COMPLETE	

Rice County

Location _____

Rig up _____

Drilling and Remarks:

*8 5/8" @ 156
 Br L 2898
 Sans 2918
 Shaw oil 2989-92
 and 3004-19, and
 3104-08 5" @ 3267
 100 BOPD*

RECORD

Cased _____ in., _____ ft.

Sand _____

Gas _____

Oil _____

Total Depth 3272

PRODUCTION

1st 24 hrs. Nat. _____

1st 24 hrs. after shot _____

Gas _____ Cu. Ft.

Dry Hole _____

Abandoned _____

Date

APR 12 1950

19

J. E. TYRA

Scout