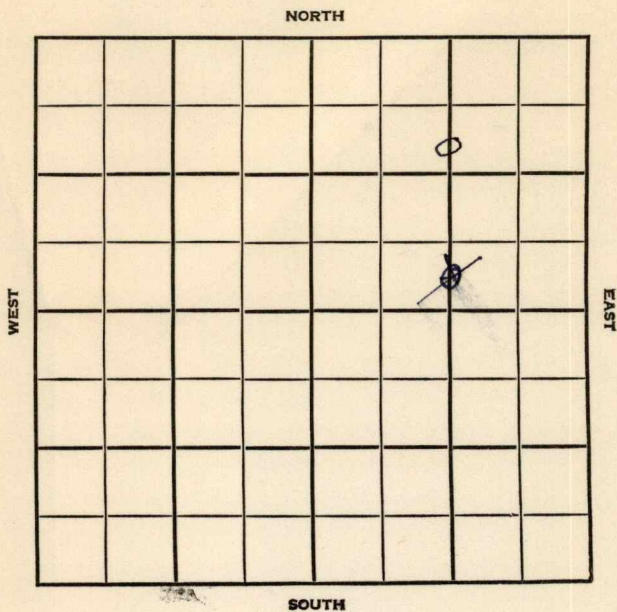


Section 19 Township 19 S Range 9 W

Well No. # 4 Robbins

Company C. H. Weaver



Rice

KANSAS

SEC.	TWP.	R. #
19	19 S	9 W

WELL NO. # 4 Robbins FARM

COMPANY C. H. Weaver

CONTRACTOR

Chase-Silica

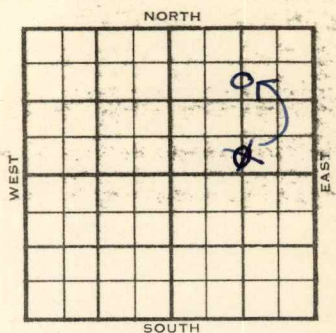
990 Ft. from N. Line

~~330~~ Ft. from S. Line

1320 Ft. from E. Line

Ft. from W. Line

C S/2 ^{N/2} NE



1954	ELEVATION	REPORT
	1731'	

12/8 Spud 12-2-54
 8" @ 169 w/145 **Lans 2988**
Arb. 3255 RTD 3259' 5" @ 3257 WOC

12/22 Spud 12-2-54
 Oil Well
 TD 3265'
 8" @ 169'
Lans 2901', Arb. 3255'
 TD 3259'
 5" @ 3257'
Heeb 2755', Tor 2778' Br. Lime 2883'
Cong 3258'
 DD 3265'
 FU 1000' oil 8 hr.
 Camp 25 bopd.

COMPLETED

County Rice State Kansas

Sec. 19 (Blk. 19S (Sur. 9W) (Twp.) (Rge.) Map No.

Operator C. H. Weaver

Well No. 4 Farm Robbins

Elev. Location CS/2 S/2 NE

330 Ft. From S Line

1320 Ft. From E Line NE Quarter

Ist. Report DEC 8 1954

Completion _____

Remarks _____

Spudding Date 12-2-54

Drlg. Data Chase-Silica

8" @ 169 w/145, Lans 2988, Arb 3255,

RTD 3259, 5" @ 3257 WOC

FABEM OIL STRAP

Map No. _____ Sec. 19 Twp. 19 R. 9W

Well No. 4 Robbins


C. H. Weaver Company

CORRECTION

Contractor

C S $\frac{1}{2}$ N $\frac{1}{2}$ NE

SECTION PLAT



990 Ft. from N. Line

_____ Ft. from S. Line

1320 Ft. from E. Line

_____ Ft. from W. Line

Rice County

Location _____

Rig up _____

Drilling and Remarks:

Reported

C S $\frac{1}{2}$ S $\frac{1}{2}$ NE

RECORD

Cased _____ in., _____ ft.

Sand _____

Gas _____

Oil _____

Total Depth _____

PRODUCTION

1st 24 hrs. Nat. _____

1st 24 hrs. after shot _____

Gas _____ Cu. Ft.

Dry Hole _____

Abandoned _____

Date

DEC 15 1954

19

FABEN GILSTRAP

Scout

