McPherson

Form 51—5M—1-30—38840

Map No. KANSAS Sec. 4 Twp. 21 R. 3w

Well No. 4 - Krehbiel Farm

Prairie O&G Company

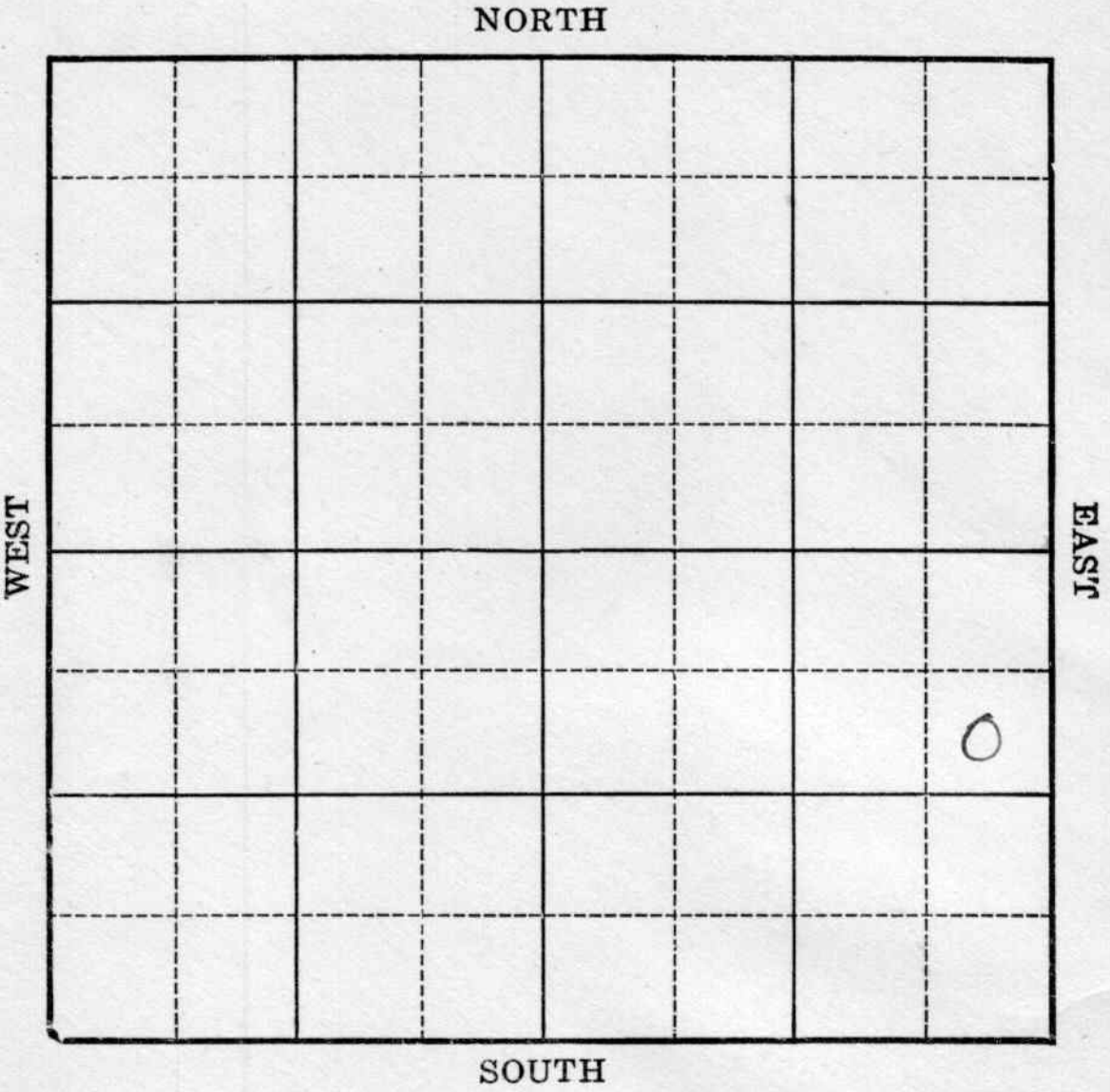

Location

Drilling Remarks

Rig Up

Drilling Remarks

RECORD

Cased in. ft.

Sand

Gas

Oil

Total Depth

PRODUCTION

1st 24 hrs. Nat.

1st 24 hrs. after shot

Gas cu. ft.

Dry Hole

Abandoned

McPherson

Form 252A—5M—11-29—38055

Map No. KANSAS Sec. 4 Twp. 21 R. 3w

Well No. 4- Krehbiel Farm

Prairie O&G Company

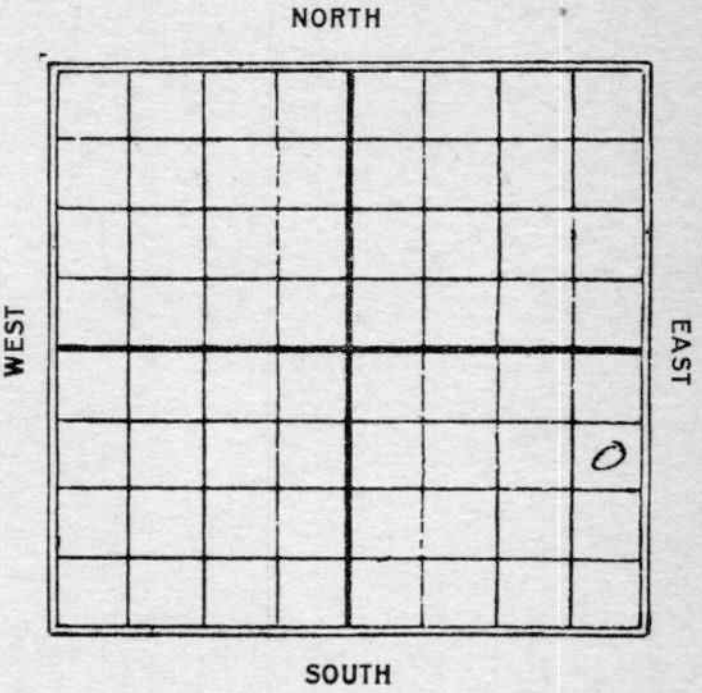

990 Ft. from N. Line

Ft. from S. Line

330 Ft. from E. Line

Ft. from W. Line

1930

Date	REPORT
4/9	Rig
4/16	Drlg. 850'
4/23	" 1850'
4/30	" 2815'
5/7	Top Chat 3006-
	T.D. 3010 Rust
5/14	Drlg. 3017 6M Gas.
5/21	" 3115 . 11M
	gas at 3020'
5/28	Drlg. 3250'
6/4	Top Viola 3340.
	Drlg 3373' 1000'
	oil in hole.
6/11	Viola 3340-73
	TD 3380
	Wilcox 3368-80'
	swab 370 bbl oil
	Comp.

Form 26—1M Bks.—9-28

McPherson

Map No. KANSAS 43 Sec. 4 Twp. 21 R. 3W

Well No. 4 Krehbiel

Prairie Oil & Gas Company

Contractor

SECTION PLAT



890 Ft. from N. Line

Ft. from S. Line

330 Ft. from E. Line

Ft. from W. Line

FIRST REPORTS

Location

Rig up

Drilling and Remarks:

Rigging up

Rotary

RECORD

Cased in., ft.

Sand

Gas

Oil

Total Depth

PRODUCTION

1st 24 hrs. Nat.

1st 24 hrs. after shot

Gas Cu. Ft.

Dry Hole

Abandoned

Date

APR 9 - 1930 192

S. J. LEWIS Scout

Form 26—1M Bks.—9-28

McPherson

Map No. KANSAS Sec. 4 Twp. 21 R. 3 W

43

Well No. 4 Krehbiel

Prairie O & G Company

Contractor

SECTION PLAT



890 Ft. from N. Line

Ft. from S. Line

330 Ft. from E. Line

Ft. from W. Line

COMPLETED

Location

Rig up

Drilling and Remarks:

Viola 3340-73

Wilcox 3368-80

swabb 370 bbls

RECORD

Cased in., ft.

Sand

Gas

Oil

Total Depth 3380

PRODUCTION

1st 24 hrs. Nat.

1st 24 hrs. after shot

Gas Cu. Ft.

Dry Hole

Abandoned

Date

JUN 1 1 1930

192

S. J. LEWIS Scout