


Map No. KANSAS Sec. 9 Twp. 21 R. 3<sup>w</sup>

Well No. 3 - Voshell Farm \_\_\_\_\_  
Mid-Kansas Oil & Gas Company

NORTH



SOUTH

Location \_\_\_\_\_

Drilling Remarks

\_\_\_\_\_  
\_\_\_\_\_  
\_\_\_\_\_  
\_\_\_\_\_  
\_\_\_\_\_  
\_\_\_\_\_  
\_\_\_\_\_  
\_\_\_\_\_  
\_\_\_\_\_  
\_\_\_\_\_  
\_\_\_\_\_  
\_\_\_\_\_  
\_\_\_\_\_  
\_\_\_\_\_  
\_\_\_\_\_  
\_\_\_\_\_  
\_\_\_\_\_  
\_\_\_\_\_  
\_\_\_\_\_  
\_\_\_\_\_  
\_\_\_\_\_

RECORD

Cased \_\_\_\_\_ in. \_\_\_\_\_ ft.  
Sand \_\_\_\_\_  
Gas \_\_\_\_\_  
Oil \_\_\_\_\_  
Total Depth \_\_\_\_\_

Rig Up \_\_\_\_\_

Drilling Remarks

\_\_\_\_\_  
\_\_\_\_\_  
\_\_\_\_\_  
\_\_\_\_\_  
\_\_\_\_\_  
\_\_\_\_\_  
\_\_\_\_\_  
\_\_\_\_\_  
\_\_\_\_\_  
\_\_\_\_\_  
\_\_\_\_\_  
\_\_\_\_\_  
\_\_\_\_\_  
\_\_\_\_\_  
\_\_\_\_\_  
\_\_\_\_\_  
\_\_\_\_\_  
\_\_\_\_\_  
\_\_\_\_\_  
\_\_\_\_\_  
\_\_\_\_\_

PRODUCTION

1st 24 hrs. Nat. \_\_\_\_\_  
1st 24 hrs. after shot \_\_\_\_\_  
Gas \_\_\_\_\_ cu. ft. \_\_\_\_\_  
Dry Hole \_\_\_\_\_  
Abandoned \_\_\_\_\_

Map No. KANSAS Sec. 9 Twp. 21 R. 3<sup>w</sup>

Well No. 3 Voshell Farm

Mid-Kansas Oil & Gas Company

NORTH

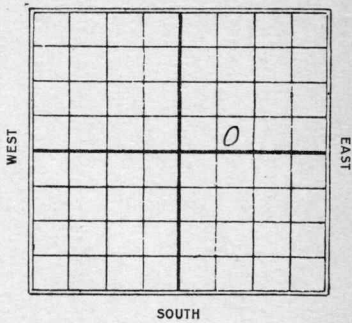
\_\_\_\_\_ Ft. from N. Line

330 Ft. from S. Line

\_\_\_\_\_ Ft. from E. Line

990 Ft. from W. Line

1930



Date

REPORT

| Date | REPORT  |
|------|---|
| 1/8  | Bldg Rig  |
| 1/15 |   |
| 1/22 | Rgn up  |
| 1/29 |   |
| 2/5  | Drilg. 155'   |
| 2/12 | " 910'  |
| 2/19 | " 1650'   |
| 2/26 | " 2360'   |
| 3/5  | " 2475'   |
| 3/12 | " 2722'   |
| 3/19 | " 2910'   |
| 3/26 | Top Viola 3277-<br>show oil 1/2" - 6"                                       |
| 4/2  | Top Wilcox 3322'<br>Top Sil line 3377'<br>Drilg. 3380' 1700' oil<br>in hole |
| 4/9  | Viola 3277<br>Wilcox 3322<br>Sec line 3377-90<br>TD 3390<br>swab 1150 bbl   |

Map No. KANSAS Sec. 9 Twp. 21 R. 3 W

Well No. 43 3 Voshell

Mid-Kansas Oil & Gas Company

Contractor

**SECTION PLAT**

|  |  |   |  |
|--|--|---|--|
|  |  |   |  |
|  |  |   |  |
|  |  | 0 |  |
|  |  |   |  |
|  |  |   |  |

\_\_\_\_\_ Ft. from N. Line

330 Ft. from S. Line

\_\_\_\_\_ Ft. from E. Line

990 Ft. from W. Line

FIRST REPORTS

Location \_\_\_\_\_

Rig up \_\_\_\_\_

Drilling and Remarks:

*Building rig*

**RECORD**

Cased \_\_\_\_\_ in., \_\_\_\_\_ ft.

Sand \_\_\_\_\_

Gas \_\_\_\_\_

Oil \_\_\_\_\_

Total Depth \_\_\_\_\_

**PRODUCTION**

1st 24 hrs. Nat. \_\_\_\_\_

1st 24 hrs. after shot \_\_\_\_\_

Gas \_\_\_\_\_ Cu. Ft.

Dry Hole \_\_\_\_\_

Abandoned \_\_\_\_\_

Date

JAN 8 1930

19

S. J. LEWIS Scout

Map No. KANSAS Sec. 9 Twp. 21 R. 2W

Well No. 3 Voshell

Glad. Kansas Oil & G. Company

Contractor


SECTION PLAT

..... Ft. from N. Line

320 Ft. from S. Line

..... Ft. from E. Line

990 Ft. from W. Line



COMPLETED

Location.....

Rig up.....

Drilling and Remarks:

Videline 3277

Widow 3322

Oil line 3277-90

swath 1150 8/10

RECORD

Cased..... in., ..... ft.

Sand.....

Gas.....

Oil.....

Total Depth 3290

PRODUCTION

1st 24 hrs. Nat.....

1st 24 hrs. after shot.....

Gas..... Cu. Ft.

Dry Hole.....

Abandoned.....

Date

APR 9 - 1930

192.....

S. J. LEWIS

Scout