McPherson

FORM 51-5M-6-29-PETROL

Map No. KANSAS Sec. 9 Twp. 21 R. 3w

Well No. 7- Voshell Farm

Mid-Kansas O&G Company

NORTH



SOUTH

Location

Drilling Remarks

Rig Up

Drilling Remarks

RECORD

Cased in. ft.

Sand

Gas

Oil

Total Depth

PRODUCTION

1st 24 hrs. Nat.

1st 24 hrs. after shot

Gas cu. ft.

Dry Hole

Abandoned

McPherson

Form 252A—5M—11-29—38055

Map No. KANSAS Sec. 9 Twp. 21 R. 3w

Well No. 7- Voskell Farm

Mid-Kansas O&G Company

990 Ft. from N. Line

Ft. from S. Line

Ft. from E. Line

990 Ft. from W. Line

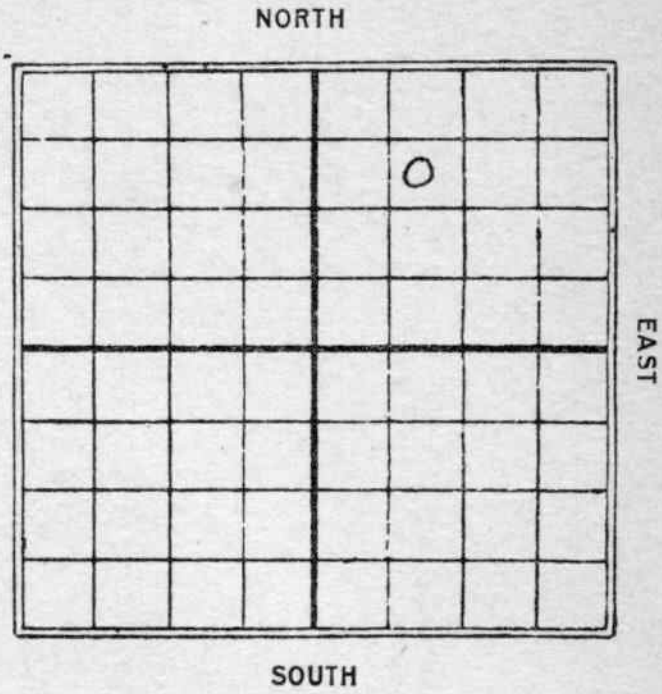

1930

Date	REPORT
2/12	RoG.
2/19	Rigging up.
2/26	Drlg 675.
3/5	" 1595 12" at
	1525.
3/12	Drlg 2145'
3/19	" 2350
3/26	" 2600
4/2	" 2780'
4/9	" 3125' Top Chat
	2955'
4/16	Drlg 3220 - 6" - 3210
4/23	Viola 3239
	Wilcox 3280
	Silc lime 3340-56
	T.D. 3356
	swab 1275 bbl oil
	Comp.

Form 26—1M Bks. 9-28

McPherson

Map No. KANSAS Sec. 9 Twp. 21 R. 3W

43

Well No. 7 Voshell

Mid-Kansas O & G. Company

Contractor

SECTION PLAT



990 Ft. from N. Line

Ft. from S. Line

Ft. from E. Line

990 Ft. from W. Line

FIRST REPORTS

Location

Rig up

Drilling and Remarks:

ROG

RECORD

Cased in., ft.

Sand

Gas

Oil

Total Depth

PRODUCTION

1st 24 hrs. Nat.

1st 24 hrs. after shot

Gas Cu. Ft.

Dry Hole

Abandoned

Date

FEB 12 1930 192

S. J. LEWIS Scout

Form 26—1M Bks.—9-26 McPherson

Map No. KANSAS 43 Sec. 9 Twp. 21 R. 3W

Well No. 7 Voshell

Mid-Kansas O & G. Company

Contractor

SECTION PLAT



990 Ft. from N. Line

Ft. from S. Line

Ft. from E. Line

990 Ft. from W. Line

COMPLETED

Location

Rig up

Drilling and Remarks:

Viola 3239

Wilcox 3280

Sil 3340-56

swabd 1275 bbls

RECORD

Cased in., ft.

Sand

Gas

Oil

Total Depth 3356

PRODUCTION

1st 24 hrs. Nat.

1st 24 hrs. after shot

Gas Cu. Ft.

Dry Hole

Abandoned

Date

APR 23 1930 192

S. J. LEWIS Scout