

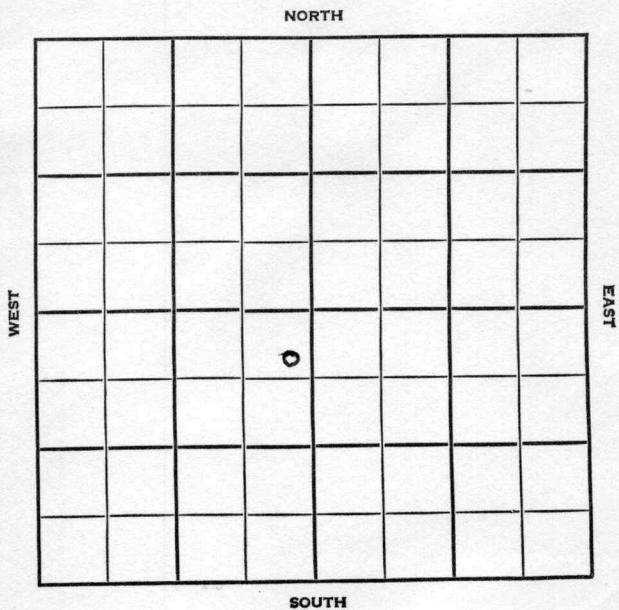
McPherson KANSAS

DX 78-1

Section 16 Township 21 Range 3 W

Well No. 1 J. E. Ediger & Sons

Company Lindas Oil



McPherson KANSAS

SEC.	TWP.	R.
16	21	3W

WELL NO. 1 J. E. Ediger & Sons FARM

COMPANY Lindas Oil

CONTRACTOR Musgrove

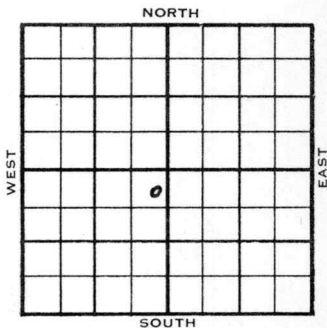
Voshell Pool

380 Ft. from N. Line

Ft. from S. Line

200 Ft. from E. Line

Ft. from W. Line



NE NE SW

	ELEVATION	REPORT
1954	1468'	

6/30 Spudding 6-22-54
8" @ 181
Drlg. 2549

7/7 Miss 2997 KH 3058 Maq. 3213 V 3332'
Simp. 3355 Arb. 3434' RTD 3536
5" @ 3436

7/21 CO 3436'

8/4 Spud 6-22-54 Oil well TD 3440
8" @ 181 Miss. 2997 Kh. 3058
Maq. 3213 Viola 3332 Simp 3355
Arb. 3434 TD 3436 5" @ 3435
CO to 3436 DD 3437 FU 400' oil
DD 3440 FU 2600' oil 2 1/2 hr.
S/17 BOPH 5% wtr. Comp. 70 BOPD
25% wtr.

COMPLETED

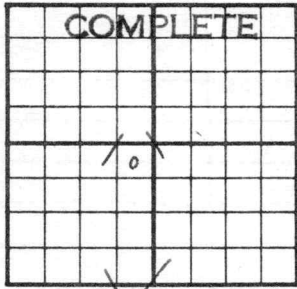
County McPherson State Kansas

Sec. 16 (Blk. 21) (Sur. 3W) (Rge.) Map No.

Operator Lindas Oil

Well No. 1 Farm J. E. Ediger & Sons

Elev. 1468 Location NE NE SW



380 Ft. From N Line SW

200 Ft. From E Line Quarter

1st. Report

Completion AUG 4 1954

Remarks Voshell Pool
Musgrove - Contr.

Spudding Date 6-22-54

Drig. Data Oil well TD 3440

8" @ 181 Miss. 2997 Kh. 3058

Maq. 3213 Viola 3332 Simp. 3355

Arb. 3434 TD 3436 5" @ 3435

CO to 3436 DD 3437 FU 400' oil

DD 3440 FU 2600' oil 2 1/2 hr.

S/ 17 boph 5% wtr.

Comp. 70 bopd 25% wtr.