


Section 6 Township 18 Range 2W

Well No. 1 Gibson

Company John H. Burgher

NORTH



SOUTH

McPherson KANSAS

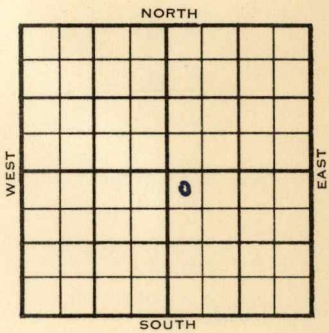
SEC.	TWP.	R.
6	18	2W

WELL NO. 1 Gibson FARM

COMPANY John H. Burgher

CONTRACTOR Prime Drlg.

Wildcat  
 330 Ft. from N. Line  
 \_\_\_\_\_ Ft. from S. Line  
 \_\_\_\_\_ Ft. from E. Line  
 330 Ft. from W. Line



NW NW SE

	ELEVATION	REPORT
1955	1475'	

3/9 Spud 3-5-55  
 10" @ 147'  
 Drlg. 495'

3/23 Spud 3-5-55, D&A, TD 3165;  
 10" @ 147; Heeb 2146, Tor. 2167  
 Doug 2182, Br. Line 2325, Lans  
 2384, Cherokee 2926, Miss 3066,  
 DST 2076-3102, open 1 hr, Rec  
 30' mud, 650#, TD 3165,  
 D&A

**ABANDONED**


County **McPherson** State **Kansas**

Sec. **6** (Blk. **18**) (Sur. **2W**) (Twp. **18**) (Rge. **2W**) Map No.

Operator **John H. Burgher**

Well No. **1** Farm **Gibson**

Elev. Location **NW NW SE**



**330** Ft. From **N** Line **SE**

**330** Ft. From **W** Line Quarter

1st. Report **MAR 9 1955**

Completion

Remarks

**Prime Drlg. - Contr.**

Spudding Date **3-5-55**

Drlg. Data **Wildcat**

**10" @ 147 drlg. 495**

FABEN GILSTRAP

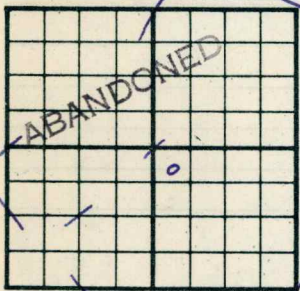
County McPherson State Kansas

Sec. 6 (Blk. 18) (Sur. 2W) (Rge.) Map No.

Operator John H. Burgher

Well No. 1 Farm Gibson

Elev. 1475 Location NW NW SE



330 Ft. From N Line SE

330 Ft. From W Line Quarter

1st. Report

Completion MAR 23 1955

Remarks Wildcat

Prime Drlg. - Contr.

Spudding Date 3-5-55

Drlg. Data D & A TD 3165


10" @ 147 Heeb. 2146 Tor. 2167

Doug. 2182 Br. lime 2325 Lans. 2384

Cherokee 2926 Miss. 3066 DST 3076-3102

open 1 hr. Rec. 30' mud 650# TD 3165

D & A



FABEN GILSTRAP