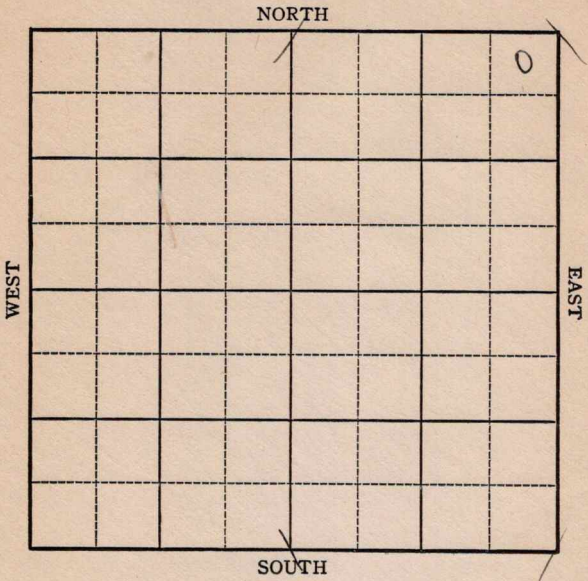


Section 28 Township 20 Range 14-W

Well No. #1 ~~Meeker~~ Newkirk

Company Champlin Oil & Refining



Sec. 28 Twp. 20 R. 14-W

Well No. #1 ~~Meeker~~ NewKirk Farm

Champlin Oil & Refining Company

Wildcat **SAS**

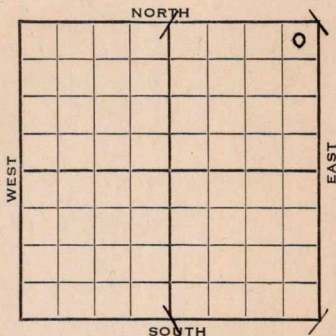
330 Ft. from N. Line

 Ft. from S. Line

330 Ft. from E. Line

 Ft. from W. Line

Elev. 1906



1943

REPORT

2/24 Location.

3/3 "

3/10 "

3/17 10" Casing set 684'
Anhy 845
Drlg. 2330

3/24 **Lansing 3302**
Coring 3370

3/31 **Arb 3570**
No show
T.D. 3583'

ABANDONED

KANSAS

Barton

Map No. 82 Sec. 28 Twp. 20 R. 14W

Well No. 1 Meeker

Champlin Oil & Refining Company

FIRST REPORT

Contractor

NE/C

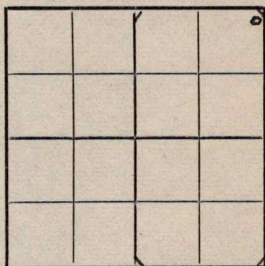
SECTION PLAT

330 Ft. from N. Line

_____ Ft. from S. Line

330 Ft. from E. Line

_____ Ft. from W. Line



WILDCAT

Location XXX

Rig up _____

Drilling and Remarks:

RECORD

Cased _____ in., _____ ft.

Sand _____

Gas _____

Oil _____

Total Depth _____

PRODUCTION

1st 24 hrs. Nat. _____

1st 24 hrs. after shot _____

Gas _____ Cu. Ft.

Dry Hole _____

Abandoned _____

Date

FEB 24 1943

19

S. J. LEWIS

Scout

KANSAS

Barton

Map No. 82 Sec. 28 Twp. 20 R. 14W

Well No. 1 Newkirk

Champlin Oil & Refining Company
CORRECTION Contractor

NE/C


SECTION PLAT

330 Ft. from N. Line

_____ Ft. from S. Line

330 Ft. from E. Line

_____ Ft. from W. Line



WILDCAT

Location _____

Rig up _____

Drilling and Remarks:

Reported as

#1 Meeker

RECORD

Cased _____ in., _____ ft.

Sand _____

Gas _____

Oil _____

Total Depth _____

PRODUCTION

1st 24 hrs. Nat. _____

1st 24 hrs. after shot _____

Gas _____ Cu. Ft.

Dry Hole _____

Abandoned _____

Date

MAR 10 1943 19

S. J. LEWIS

Scout

Barton

Map No. 82 Sec. 28 Twp. 20 R. 14W

Well No. 1 Newkirk

Champlin Oil & Refining Company

ABANDONED Contractor

NE/C


SECTION PLAT

330 Ft. from N. Line

_____ Ft. from S. Line

330 Ft. from E. Line

_____ Ft. from W. Line



WILDCAT

Location _____

Rig up _____

Drilling and Remarks:

*Core 8578
No show*

RECORD

Cased _____ in., _____ ft.

Sand _____

Gas _____

Oil _____

Total Depth 3579

PRODUCTION

1st 24 hrs. Nat. _____

1st 24 hrs. after shot _____

Gas _____ Cu. Ft.

Dry Hole _____

Abandoned _____

Date

MAR 3 1 1943

19

S. J. LEWIS

Scout