


O.W.W.O.

Section 33 Township 20 Range 14W

Well No. #1 McGreevy "A"

Company NCRA
~~Tom Palmer~~

NORTH



SOUTH

Sec. 33 Twp. 20 R. 14 W ✓

Well No. # 1 McGreevy "A" Farm

NCRA
Tom Palmer Company

Palmer Contractor

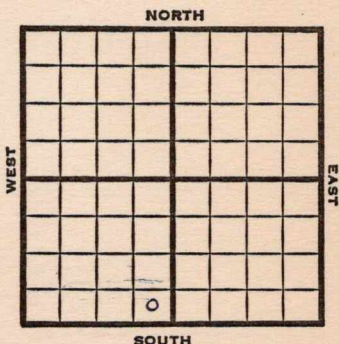
_____ Ft. from N. Line

330 Ft. from S. Line

330 Ft. from E. Line

_____ Ft. from W. Line

SE SE SW



¹⁹¹⁶
Elev. 1913' REPORT

1951

4/25

Drilling

5/23

Spud 4-25-51

Oil Well TD 3553

8" @ 828

Lans. 3277

DST 3396-3444 opn 17 min.

Rec. 2106' oil

Arb. 3544-45 5" @ 3544

TD 3553 4000 A

Comp. Echometer pot. 3000 bopd

COMPLETED

1953

4/8

O.W.W.O.

Oil well TD 3553' Lans. 3280'

Arb. 3547' OTD 3553' 5" @ 3547

PB 3508 31/3433-38 B/4½ GO 3 hr.

500 A S/3¼ BOPH 2 hr. FU 2250' oil

3 hrs. S/20 BOPH 20/3281-86

SP 3421 7,112,000 CFGPD

Comp. 559 BOPD

FIRST REPORT

COMPLETED

County **Barton** State **Kansas**

Sec. **33** (Blk. **20** (Sur. **14W** Map No.

Operator **Tom Palmer**

Well No. **1** Farm **McGreevy**

Elev. Location **SE SE SW**



330 Ft. From **S** Line **SW**

330 Ft. From **E** Line **Quarter**

1st. Report **APR 25 1951**

Completion

Remarks

Palmer - Contr.

Spudding Date

Drlg. Data

drlg.

J. E. TYRA

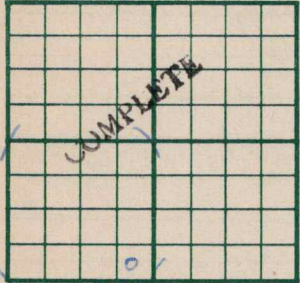
County Barton State Kansas

Sec. 33 (Blk. 20) (Sur. 14W) (Twp.) (Rge.) Map No.

Operator Tom Palmer

Well No. 1 Farm McGreevy

Elev. 1913 Location SE SE SW



330 Ft. From S Line SW

330 Ft. From E Line Quarter

1st. Report

Completion MAY 23 1951

Remarks

Palmer - Contr.

Spudding Date 4-25-51

Drlg. Data Oil well TD 3553

8" @ 828 Lans. 3277 DST 3396-3444

open 17 min. Rec. 2106' oil Arb. 3544-45

5" @ 3544 TD 3553 4000 A

Comp. Echometer pot. 3000 bopd

J. E. TYRA

