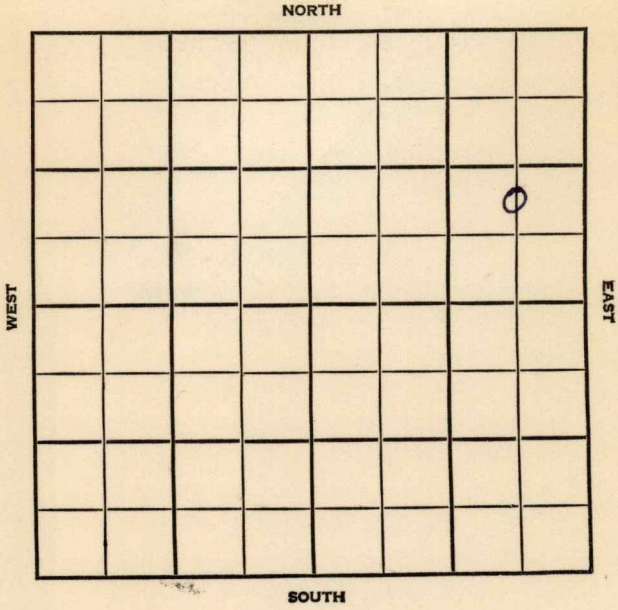


Section 16 Township 18 Range 1W

Well No. #1 Schroeder

Company B & R Drlg.



SEC.	TWP.	R.
16	18	1 W

WELL NO. # 1 Schroeder FARM

COMPANY B & R Drlg.
CONTRACTOR

Paden Pool

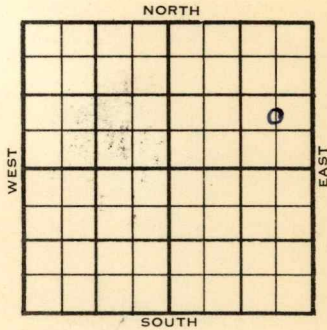
Ft. from N. Line

850 Ft. from S. Line

660 Ft. from E. Line

Ft. from W. Line

C N $\frac{1}{2}$ SE NE



1954	ELEVATION 1438'	REPORT
------	--------------------	--------

12/22 Cellar & Pits

1955
2/2

Spjd 12-29-54

Oil Well

TD 2787'

8" @ 165'

Miss 2758'

TD 2762'

5" @ 2760'

DD 2787' B/ 30 goph S/ 1 $\frac{1}{2}$ boph

4 bw. 11 hr.

Comp 30 bopd. 40 bw.

COMPLETED

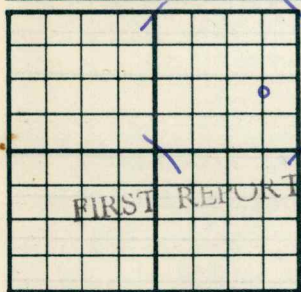
County McPherson State Kansas

Sec. 16 (Blk. Twp.) 18 (Sur. Rge.) 1W Map No.

Operator B & R Drlg.

Well No. 1 Farm Schroeder

Elev. 1438 Location C N $\frac{1}{2}$ SE NE



850 Ft. From S Line NE

660 Ft. From E Line Quarter

Ist. Report DEC 22 1954

Completion _____

Remarks _____

Spudding Date _____

Drlg. Data Paden Pool

Cellar & pits

FABEN GILSTRAP

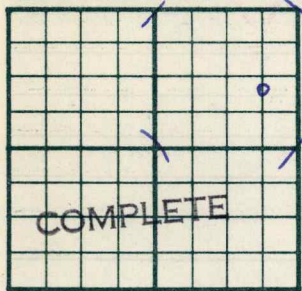
County McPherson State Kansas

Sec. 16 (Blk. 18) (Sur. 1W) (Twp. 18) (Rge. 1W) Map No.

Operator B & R Drlg.

Well No. 1 Farm Schroeder

Elev. 1438 Location C N $\frac{1}{2}$ SE NE



850 Ft. From S Line NE

660 Ft. From E Line Quarter

1st. Report

Completion FEB 2 1955

Remarks Paden Pool

Co. tools

Spudding Date 12-29-54

Drlg. Data Oil well TD 2787

8" @ 165 Miss. 2758 TD 2762

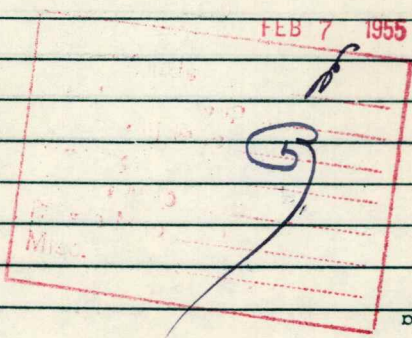
5" @ 2760 DD 2787 B/ 30 goph

S/ 1 $\frac{1}{2}$ boph 4 bw 11 hr.

Comp. 30 bopd 40 bw

FABEN GILSTRAP

21331
13-8554W
Seneca



Orig. Data

FABEN GILSTR