

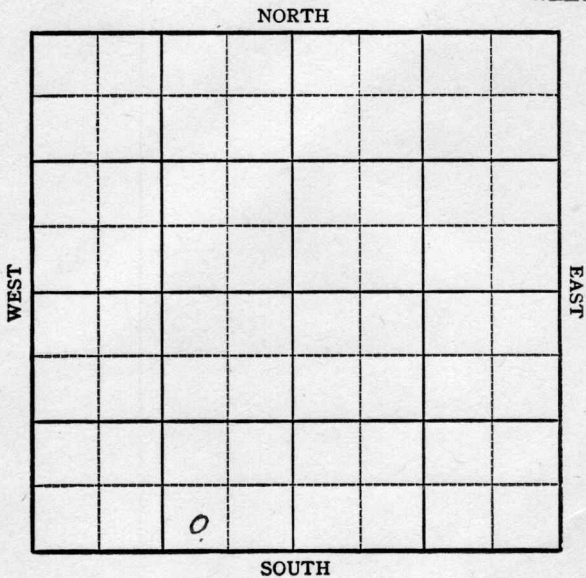
KANSAS McPherson

Section 6 Township 21 Range 5W

Well No. 1 Neufelt

Company Woodriver Oil & Ref. et al

Wildcat



Sec. 6 Twp. 21 R. 5-W ✓

Well No. #1 Neufelt Farm \_\_\_\_\_  
Woodriver Oil & Ref. etal Company \_\_\_\_\_  
Wildcat

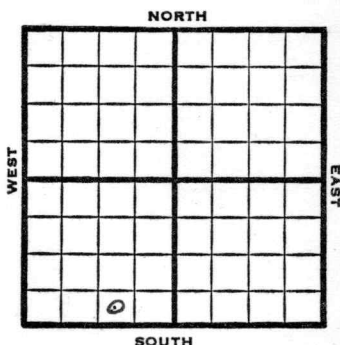
\_\_\_\_\_ Ft. from N. Line

330 Ft. from S. Line

990 Ft. from E. Line

\_\_\_\_\_ Ft. from W. Line

SW SE SW



1948

li 1526'

R E P O R T

10/6

8" @ 105  
Drlg 1500'

10/13

Drlg. 2953'

10/20

TD 3360'  
Mississippi 3345'  
Aband.

**ABANDONED**

Map No. \_\_\_\_\_ Sec. 6 Twp. 21 R. 5W

Well No. 1 Neufelt

Woodriver Oil & Ref. etal Company

**FIRST REPORT**

Contractor

SW SE SW

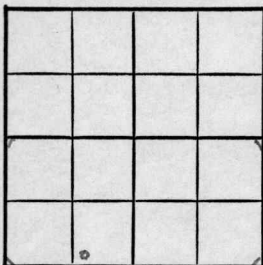
**SECTION PLAT**

\_\_\_\_\_ Ft. from N. Line

330 Ft. from S. Line

990 Ft. from E. Line

\_\_\_\_\_ Ft. from W. Line



McPherson County

**RECORD**

Location \_\_\_\_\_

Cased \_\_\_\_\_ in., \_\_\_\_\_ ft.

Rig up \_\_\_\_\_

Sand \_\_\_\_\_

Drilling and Remarks:

Gas \_\_\_\_\_

Oil \_\_\_\_\_

8" @ 105

Total Depth \_\_\_\_\_

drlg. 1500

**PRODUCTION**

1st 24 hrs. Nat. \_\_\_\_\_

1st 24 hrs. after shot \_\_\_\_\_

Gas \_\_\_\_\_ Cu. Ft.

Dry Hole \_\_\_\_\_

Abandoned \_\_\_\_\_

Date

OCT 6 1948

19

S. J. LEWIS

Scout

