


Section 1 Township 21 Range 6W

Well No. #1 Lockey (Lackey)

Company Stagg Drlg.



Sec. 1 Twp. 21 R. 6W

Well No. #1 Lockey Farm

Stagg Drlg. Company

Stagg Contractor

Welch

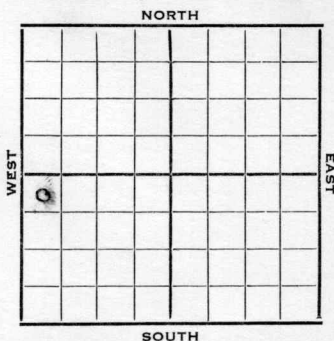
330 Ft. from N. Line

Ft. from S. Line

Ft. from E. Line

330 Ft. from W. Line

NW NW SW



1952 Elev. 1556' REPORT

- 9/10 Spud 9-3-52  
8" @ 150'  
Drlg. 2457'
- 9/17 Miss 3383 RTD 3419'  
5" @ 3400
- 9/24 CO 3413 S/1 BOPH Hyd 4 BW & 1 BOPH  
for 30 hrs. PB 3294 24/3484-92  
Br Li 2766 La s. 2798 Cong 3292
- 10/1 4 BW & 1 Boph POP
- 10/8 "
- 10/15 "
- 10/22 NR
- 10/29 "
- 11/5 "
- 11/12 "
- 11/20 "
- 11/26 Spud 9-3-52  
Oil Well  
TD 3413  
8" @ 150  
Miss, 3383,  
TD 3413  
5" @ 3400'  
CO to 3413, S/1 boph Hydro.  
4 bw 1 boph PB 3294

OVER

(Information Brought Forward)

1952

11/26

24/3434-92,

Br. lime 2766, Lans 2798', Cong  
3292'

4 bw 1 boph

Comp. 15 bopd 30 bw

**COMPLETED**

County Rice State Kansas

Sec. 1 (Blk.) 21 (Sur.) 6W Map No.

Operator Stagg Drlg.

Well No. 1 Farm Lockey

Elev. \_\_\_\_\_ Location NW NW SW


330 Ft. From N Line SW

330 Ft. From W Line Quarter

Ist. Report SEP 10 1952

Completion \_\_\_\_\_

Remarks

Stagg- Contr.

Spudding Date 9-3-52

Drlg. Data Welch

8" @ 150 Drlg. 2457

J. G. McGEHEE

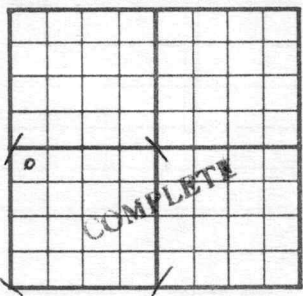
County Rice State Kansas

Sec. 1 (Blk. 21) (Sur. 6W) Map No.           
 (Twp.) (Rge.)

Operator Stagg Drlg.

Well No. 1 Farm Lockey

Elev. 1556 Location NW NW SW



330 Ft. From N Line SW

330 Ft. From W Line Quarter

1st. Report         

Completion NOV 26 1952

Remarks Welch Pool

Stagg Drlg. - Contr.

Spudding Date 9-3-52

Drlg. Data Oil well TD 3413

8" @ 150 Miss. 3383 TD 3413 5" @ 3400

CO to 3413 S/ 1 boph Hydro. 4 bw

1 boph PB 3294 24/ 3434-92

Br. lime 2766 Lans. 2798 Cong. 3292

4 bw 1 boph Comp. 15 bopd 30 bw