

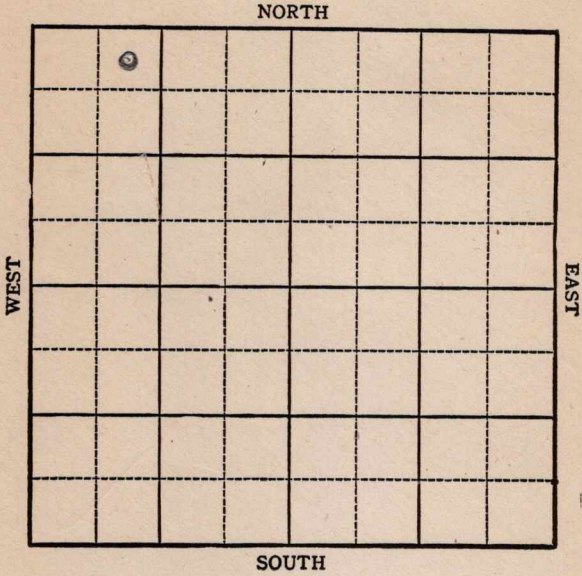
KANSAS

FORM 51 5M BRIX

Section 35 Township 20 Range 14 W

Well No. 2 A. Wright

Company Texas



KANSAS

Barton

Sec. 35 Twp. 20 R. 14W

Well No. #2 A Wright Farm

Texas Company


Pritchard

330 Ft. from N. Line

_____ Ft. from S. Line

_____ Ft. from E. Line

990 Ft. from W. Line



SOUTH *NE NW NW*

1944

Fl. 1908 REPORT

8/30

Location

9/8

8" @ 810 WOC

9/13

Anhy 834

Drlg. 2855

9/21

Lans 3288

BKC 3512

Simp 3526

Arb 3547

TD 3600 Run ssg.

9/28

5" @ 3597 RUST

10/4

" " " "

10/11

19 shots 3535-42

2800' oil in 2 h4s.

10/18

Arb 3547

5" @ 3597

Perf. Arb.

Depth Pot. 2425

TD 3600

Grav. 37.0

COMPLETED

KANSAS

Pool Name Pritchard

Map No. 82 Sec. 35 Twp. 20 R. 14W

Well No. 2 A. Wright

Texas Company

FIRST REPORT Contractor

NE NW NW

SECTION PLAT

330 Ft. from N. Line

 Ft. from S. Line

 Ft. from E. Line

990 Ft. from W. Line

Barton County

Location X

Rig up

Drilling and Remarks:

RECORD

Cased in., ft.

Sand

Gas

Oil

Total Depth

PRODUCTION

1st 24 hrs. Nat.

1st 24 hrs. after shot

Gas Cu. Ft.

Dry Hole

Abandoned

Date

AUG 30 1944 19

S. J. LEWIS Scout

KANSAS Pool Name Pritchard

Map No. 82 Sec. 35 Twp. 20 R. 14W

Well No. 2 A. Wright

Texas Company


COMPLETED

Contractor

NE NW NW

SECTION PLAT

330 Ft. from N. Line
 _____ Ft. from S. Line
 _____ Ft. from E. Line
990 Ft. from W. Line



Barton County

Location _____

Rig up _____

Drilling and Remarks:

Ar 43547
51163597
Per Ar &
Sept 16 1944 2425

370/92

RECORD

Cased _____ in., _____ ft.
 Sand _____
 Gas _____
 Oil _____
 Total Depth 3600

PRODUCTION

1st 24 hrs. Nat. _____
 1st 24 hrs. after shot _____
 Gas _____ Cu. Ft.
 Dry Hole _____
 Abandoned _____

Date

OCT 1 8 1944 19

S. J. LEWIS Scout