

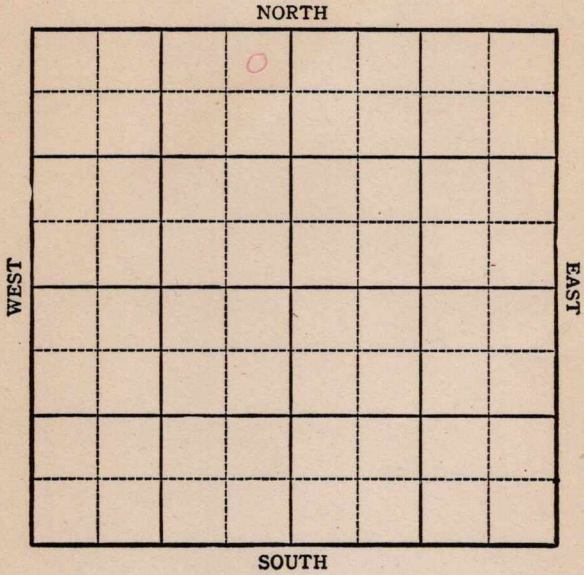
KANSAS

Barton

Section 35 Township 20 Range 14W

Well No. #2 E G Wright

Company Texas



KANSAS

Barton

Sec. 35 Twp. 20 R. 14W

Well No. #2 E G Wright Farm

Texas Company

Pritchard

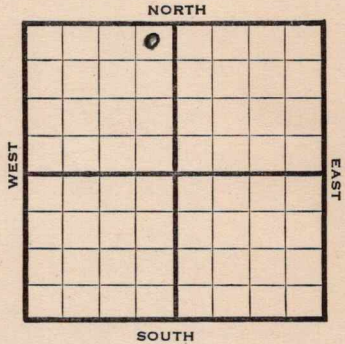
330 Ft. from N. Line

_____ Ft. from S. Line

330 Ft. from E. Line

_____ Ft. from W. Line

Elev. 1910



1944

REPORT

8/2 Rotary
 8/9 8" @ 822 Drlg. 2424
 8/16 5" @ 3544-58 TD RUST
 8/23 TD 3558 swb 60 oil in 2 hrs.
 8/30 " " " " " " "
 9/8 " " " " " " "
 9-13 Arb 3546
 5" @ 3544
 Echo Pot 1173
 TD 3558
Gravity 39.0

COMPLETED

KANSAS

Pool Name Pritchard

Map No. 82 Sec. 35 Twp. 20 R. 14W

Well No. 2 E. G. Wright

Texas Company

FIRST REPORT

Contractor

NE NW


SECTION PLAT

330 Ft. from N. Line

_____ Ft. from S. Line

330 Ft. from E. Line

_____ Ft. from W. Line



Barton County

Location _____

Rig up _____

Drilling and Remarks:

Rotary

RECORD

Cased _____ in., _____ ft.

Sand _____

Gas _____

Oil _____

Total Depth _____

PRODUCTION

1st 24 hrs. Nat. _____

1st 24 hrs. after shot _____

Gas _____ Cu. Ft.

Dry Hole _____

Abandoned _____

Date

AUG 2 1944 19

S. J. LEWIS Scout

Pool Name Pritchard Pool

Map No. 82 Sec. 35 Twp. 20 R. 14W

Well No. 2 E. G. Wright

Texas Company

COMPLETED Contractor

NE NW


SECTION PLAT

330 Ft. from N. Line

_____ Ft. from S. Line

330 Ft. from E. Line

_____ Ft. from W. Line



Barton County

Location _____

Rig up _____

Drilling and Remarks:

Cor 83546

5103544

Echo Pat 1173

89° Se

RECORD

Cased _____ in., _____ ft.

Sand _____

Gas _____

Oil _____

Total Depth 358

PRODUCTION

1st 24 hrs. Nat. _____

1st 24 hrs. after shot _____

Gas _____ Cu. Ft.

Dry Hole _____

Abandoned _____

Date

SEP 13 1944 19

S. J. LEWIS Scout