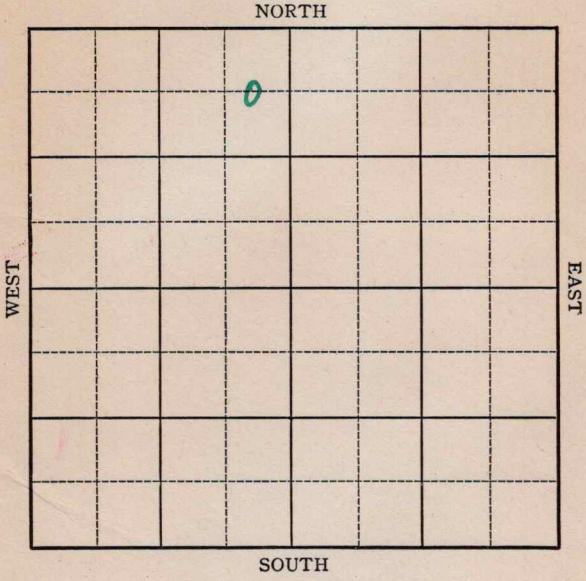


Section 16 Township 20 Range 15W

Well No. 1 Unruh

Company Helmerich & Payne



Sec. 16 Twp. 20 R. 15-W

Well No. #1 Unruh Farm

Helmerich & Payne Company

(Wildcat)

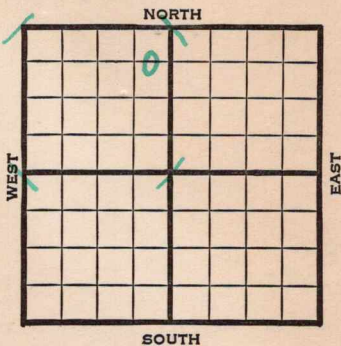
660 Ft. from N. Line

_____ Ft. from S. Line

330 Ft. from E. Line

_____ Ft. from W. Line

Elev. 2023



1941	REPORT
6/4	Location
6/12	"
6/19	"
6/26	Anhy 1030' Drlg. 2200'
7/3	8" - 594' Neva 2460' Drlg. 3434'
7/10	Lans. 3429' Cong. 3705' Arb. 3720' 5" - 3724' T.D. 3739' RUST.
7/17	T.D. 3741' Recement 5".
7/22	TD 3791 Acidized 3000 gallons Flowed 27 bbls. oil in 20 hours Pulling tubing to deepen (Tel)
7/31	T.D. 3808 ³⁸⁰⁵ ' 8000 acid. Estimate flow 50 oil in a day.
8/7	T.D. 3805 (Corrected) Shot 60 qts on bottom- no help C.O. will drill deeper.
8/15	No report
8/21	Shut down.
	OVER

750964

1941

8/27

Arb. 37 20'

5" - 3724'

T.D. 3872'

Basal Sand 3836'

Water.

ABANDONED

Map No. 82 Sec. 16 Twp. 20 R. 15W

Well No. 1 Unruh

Helmerich & Payne Company

Contractor

FIRST REPORT

C E L N E ~~N~~W

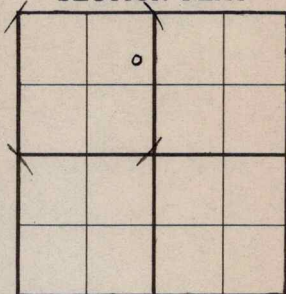
660 Ft. from N. Line

 Ft. from S. Line

330 Ft. from E. Line

 Ft. from W. Line

SECTION PLAT



WILDCAT

Location X

Rig up

Drilling and Remarks:

RECORD

Cased in., ft.

Sand

Gas

Oil

Total Depth

PRODUCTION

1st 24 hrs. Nat.

1st 24 hrs. after shot

Gas Cu. Ft.

Dry Hole

Abandoned

Date

JUN 4 1941 19

S. J. LEWIS Scout

Map No. 82 Sec. 16 Twp. 20 R. 15W

Well No. 1 Unruh

Helmerich & Payne Company

ABANDONED Contractor

C E L N E N W

SECTION PLAT

660 Ft. from N. Line

 Ft. from S. Line

330 Ft. from E. Line

 Ft. from W. Line

WILDCAT

Location

Rig up

Drilling and Remarks:

At 3720
5" @ 3724
Basal Sand
3826
Water.

RECORD

Cased in., ft.

Sand

Gas

Oil

Total Depth 3872

PRODUCTION

1st 24 hrs. Nat.

1st 24 hrs. after shot

Gas Cu. Ft.

Dry Hole

Abandoned

Date

AUG 27 1941 19

S. J. LEWIS Scout