

KANSAS

FORM 51 IOM 12-46 PETROL

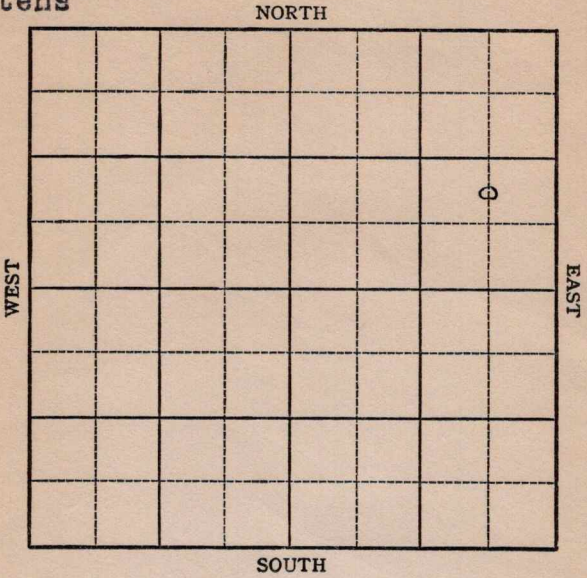
Barton

Section 17 Township 20 Range 15-W

Well No. 1 Smith

Company Table Mesa Oil

Mertens



Sec. 17 Twp. 20 R. 15W

Well No. #1 Smith Farm

Table Mesa Oil Company

Mertens

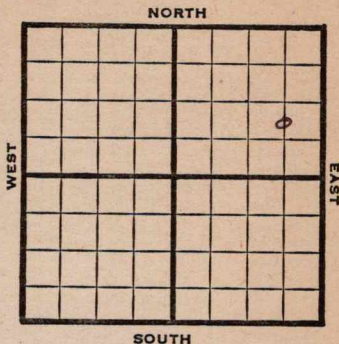
_____ Ft. from N. Line

990 Ft. from S. Line

660 Ft. from E. Line

_____ Ft. from W. Line

C N L SE NE



1947

Elev. 2044' REPORT

10/1 Surface hole.

10/8 8" @ 1080'
Drlg. 1980'

10/15 Drlg. 3700'

10/22 Arbuckle 3904'
Total Depth 3910'

ABANDONED

Map No. _____ Sec. 17 Twp. 20 R. 15W

Well No. 1 Smith

Table Mesa Oil Company

FIRST REPORT

Contractor

C N L SE NE


SECTION PLAT

_____ Ft. from N. Line

990 Ft. from S. Line

660 Ft. from E. Line

_____ Ft. from W. Line



Barton County

Location _____

Rig up _____

Drilling and Remarks:

surface hole

RECORD

Cased _____ in., _____ ft.

Sand _____

Gas _____

Oil _____

Total Depth _____

PRODUCTION

1st 24 hrs. Nat. _____

1st 24 hrs. after shot _____

Gas _____ Cu. Ft.

Dry Hole _____

Abandoned _____

Date

OCT 1 1947

19

S. J. LEWIS

Scout

Map No. 82 Sec. 17 Twp. 20 R. 15W

Well No. 1 Smith

Table Mesa Oil Company

ABANDONED

Contractor

C N L S E N E

E12044
SECTION PLAT

_____ Ft. from N. Line

990 Ft. from S. Line

660 Ft. from E. Line

_____ Ft. from W. Line

			o

Barton County

Location _____

Rig up _____

Drilling and Remarks:

Cu 88904

RECORD

Cased _____ in., _____ ft.

Sand _____

Gas _____

Oil _____

Total Depth 8910

PRODUCTION

1st 24 hrs. Nat. _____

1st 24 hrs. after shot _____

Gas _____ Cu. Ft.

Dry Hole _____

Abandoned _____

Date

OCT 22 1947 19

S. J. LEWIS Scout