


KANSAS

Section 1 Township 18 Range 2W

Well No. #1 Farnberg

Company Westgate-Greenland etal.
Miller Pool

NORTH



SOUTH

KANSAS

McPherson ✓

Sec. 1 Twp. 18 R. 2W

Well No. #1 Farnberg Farm

Westgate-Greenland et al Company

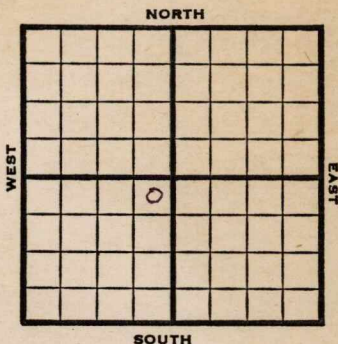
Miller

330 Ft. from N. Line

_____ Ft. from S. Line

330 Ft. from E. Line

_____ Ft. from W. Line



NE SW

1948

Elev. 1473' REPORT

4/14

12½" @151'
Lansing 2255'
Mississippi 2847'
TD 2849'
5" @ 2847'
RUST

4/21

"

4/28

Miss 2847'
5" @ 2847'
1000 Acid
Depth Pot 2121 oil & 21% W
Gr. 370
TD 2803'

COMPLETED

Map No. _____ Sec. 1 Twp. 18 R. 2W

Well No. 1 Farnberg

Westgate-Greenland etal. Company

FIRST REPORT Contractor

NE SW

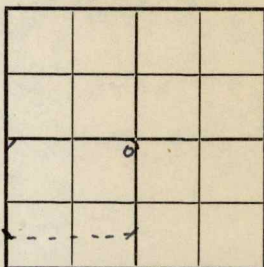
SECTION PLAT

330 Ft. from N. Line

_____ Ft. from S. Line

330 Ft. from E. Line

_____ Ft. from W. Line



McPherson County

Location _____

Rig up _____

Drilling and Remarks:

12 1/2" @ 151

Lans. 2255

Miss. 2847

TD 2849

5" @ 2847 RUST

RECORD

Cased _____ in., _____ ft.

Sand _____

Gas _____

Oil _____

Total Depth _____

PRODUCTION

1st 24 hrs. Nat. _____

1st 24 hrs. after shot _____

Gas _____ Cu. Ft.

Dry Hole _____

Abandoned _____

Date

APR 14 1948 19

S. J. LEWIS Scout

Map No. 42 Sec. 1 Twp. 18 R. 2W

Well No. 1 Farnberg

Westgate-Greenland etal. Company

COMPLETE

Contractor

NE SW

E1/473
SECTION PLAT

330 Ft. from N. Line

_____ Ft. from S. Line

330 Ft. from E. Line

_____ Ft. from W. Line

McPherson County

Location _____

Rig up _____

Drilling and Remarks:

Mis 2847
5' @ 2847
1000 acid
Depth Prod 2121 oil
421% W.
37% W.

RECORD

Cased _____ in., _____ ft.

Sand _____

Gas _____

Oil _____

Total Depth 2803

PRODUCTION

1st 24 hrs. Nat. _____

1st 24 hrs. after shot _____

Gas _____ Cu. Ft.

Dry Hole _____

Abandoned _____

Date

APR 28 1948

19

S. J. LEWIS

Scout