

Barton County

KANSAS

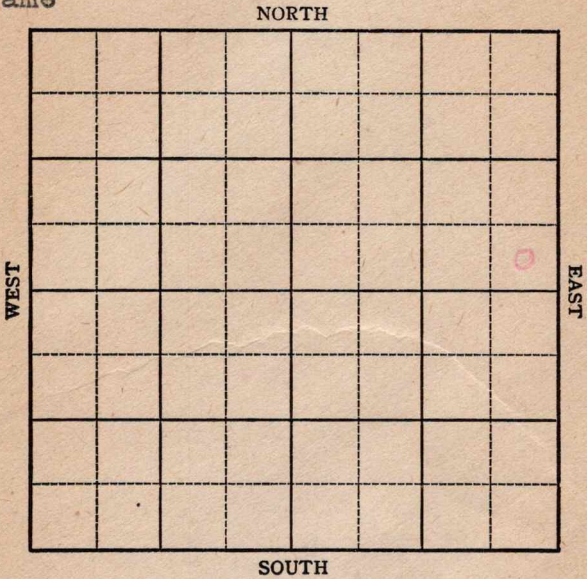
FORM 51 IOM 12-46 PETROL

Section 22 Township 20 Range 15-W

Well No. 1 Unruh

Company Kansas-Nebraska

No Name



KANSAS

Barton ✓
X

Sec. 22 Twp. 20 R. 15-W

Well No. #1 Unruh Farm

Kansas-Nebraska Company

No name

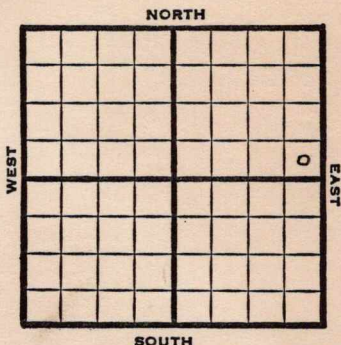
 Ft. from N. Line

330 Ft. from S. Line

330 Ft. from E. Line

 Ft. from W. Line

SE NE



1947

Elev. 1981' REPORT

7/9 8" @ 944'
Drlg. 1250'

7/16 Drlg. 3610'

7/22 **Lansing 3570'**
Arbuckle 3671'
T.D. 3705'
5" @ 3705'
RUST

7/29 " "

8/6 " "

8/13 " "

8/20 " "

8/27 " "

9/3 **Arb. 3672'**
5" @ 3715'
Perf. 7 M Gas
TD 3715'

COMPLETED

Map No. _____ Sec. 22 Twp. 20 R. 15W

Well No. 1 Unruh

Kansas-Nebraska Company

FIRST REPORT Contractor

SE NE

SECTION PLAT

_____ Ft. from N. Line

330 Ft. from S. Line

330 Ft. from E. Line

_____ Ft. from W. Line

Barton County

Location _____

Rig up _____

Drilling and Remarks:

8" @ 944
drlg. 1250

RECORD

Cased _____ in., _____ ft.

Sand _____

Gas _____

Oil _____

Total Depth _____

PRODUCTION

1st 24 hrs. Nat. _____

1st 24 hrs. after shot _____

Gas _____ Cu. Ft.

Dry Hole _____

Abandoned _____

Date

JUL 9 1947 19

S. J. LEWIS Scout

Map No. 82 Sec. 22 Twp. 20 R. 15W

Well No. 1 Unruh


Kansas-Nebraska Company

COMPLETE Contractor

SE NE

E 11987
SECTION PLAT

 Ft. from N. Line
330 Ft. from S. Line
330 Ft. from E. Line
 Ft. from W. Line



Barton County

Location

Rig up

Drilling and Remarks:

Art # 3672
5" C8715
Perf.
7M Gas

RECORD

Cased in., ft.
Sand
Gas
Oil
Total Depth 3715

PRODUCTION

1st 24 hrs. Nat.
1st 24 hrs. after shot
Gas Cu. Ft.
Dry Hole
Abandoned

Date

SEP 3 1947 19

S. J. LEWIS Scout