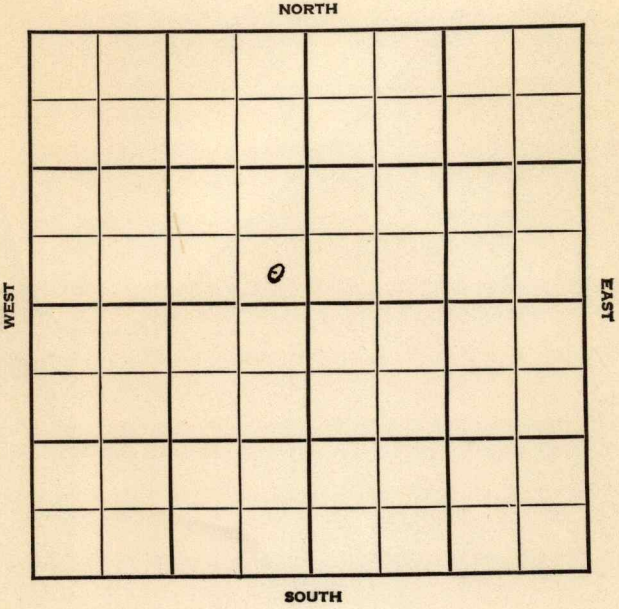


Section 1 Township 18 Range 2W

Well No. #1 Miller

Company Don Ingling

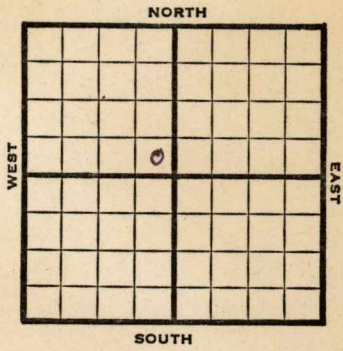


Sec. 1 Twp. 18 R. 2W

Well No. #1 Miller Farm

Don Ingling Company
Wildcat

 Ft. from N. Line
330 Ft. from S. Line
220 Ft. from E. Line
 Ft. from W. Line



SE NW

1948 **Elev. 1468'** REPORT

- 1/28 Location
- 2/4 RUR
- 2/11 8" @ 166'
Drlg. 1040'
- 2/18 Drlg 2500'
- 2/25 **Mississippi 2844'**
TD 2851'
5" @ 2845'
RUST
- 3/3 "
- 3/16 "
- 3/17 "
- 3/24 Swb 21 bbls. oil PH
- 3/31 "
- 4/7 "
- 4/14 "
- 4/21 **Miss 2844'**
5" @ 2845'
Depth Pot. 858' oil & 13% W
Gr. 39°
TD 2851'

COMPLETED

Map No. _____ Sec. 1 Twp. 18 R. 2W


Well No. 1 Miller

Don Ingling Company

FIRST REPORT Contractor

SE NW

SECTION PLAT



_____ Ft. from N. Line

330 Ft. from S. Line

330 Ft. from E. Line

_____ Ft. from W. Line

McPherson County

Location X

Rig up _____

Drilling and Remarks:

RECORD

Cased _____ in., _____ ft.

Sand _____

Gas _____

Oil _____

Total Depth _____

PRODUCTION

1st 24 hrs. Nat. _____

1st 24 hrs. after shot _____

Gas _____ Cu. Ft.

Dry Hole _____

Abandoned _____

Date

JAN 28 1948 19

S. J. LEWIS Scout

Map No. 42 Sec. 1 Twp. 18 R. 2W

Well No. 1 Miller

Don Ingling Company

COMPLETE

Contractor

SE NW

511469
SECTION PLAT

 Ft. from N. Line

330

 Ft. from S. Line

330

 Ft. from E. Line

 Ft. from W. Line

McPherson County

Location

Rig up

Drilling and Remarks:

*Miss 2844
5" @ 2845
Depth Per 2855
oil + 13 7/8 W*

892/42

RECORD

Cased in., ft.

Sand

Gas

Oil

Total Depth 2851

PRODUCTION

1st 24 hrs. Nat.

1st 24 hrs. after shot

Gas Cu. Ft.

Dry Hole

Abandoned

Date

APR 21 1948

19

S. J. LEWIS

Scout