

KANSAS

FORM 51 25M 3-49 PETROL

Greenwood


Section 33 Township 25 Range 10E

Well No. 1 Hughes

Company Penn et al

Misc.

NORTH



SOUTH

Greenwood **KANSAS**

Sec. 33 Twp. 25 R. 10E

Well No. #1 Hughes Farm

Penn et al Company

Miscellaneous (McGinnis, Cont.)

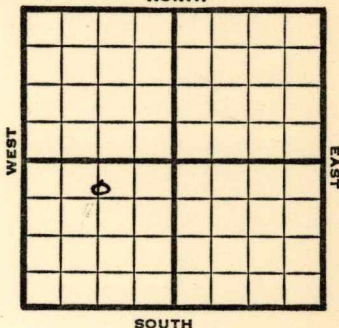
520' Ft. from N. Line

_____ Ft. from S. Line

1320' Ft. from E. Line

_____ Ft. from W. Line

C N $\frac{1}{2}$ N $\frac{1}{2}$ SW



1949

REPORT

8/31 8" @ 100'

9/7 Drlg. 1100'

9/14 **Miss 1977**

4" @ 1985'

TD 1992'

9/21 "

9/28 TD 1995'

Miss 1977'

4" @ 1985'

500 acid

Pump 15 Oil / 3 W Pot

33⁵ Gr.

Comp

COMPLETED

Kansas.

Map No. _____ Sec. 33 Twp. 25 R. 10E

Well No. 1 Hughes

_____ Penn etal. _____ Company

_____ McGinnis _____ Contractor

C N $\frac{1}{2}$ N $\frac{1}{2}$ SW


FIRST REPORT
SECTION PLAT

520 Ft. from N. Line

_____ Ft. from S. Line

1320 Ft. from E. Line

_____ Ft. from W. Line



Greenwood County

Location _____

Rig up _____

Drilling and Remarks:

8" @ 100

RECORD

Cased _____ in., _____ ft.

Sand _____

Gas _____

Oil _____

Total Depth _____

PRODUCTION

1st 24 hrs. Nat. _____

1st 24 hrs. after shot _____

Gas _____ Cu. Ft.

Dry Hole _____

Abandoned _____

Date

AUG 31 1949 19

S. J. LEWIS Scout

Map No. _____ Sec. 33 Twp. 25 R. 10E

Well No. 1 Hughes

_____ Penn etal. _____ Company

_____ **COMPLETE** _____ Contractor

C N $\frac{1}{2}$ N $\frac{1}{2}$ SW


SECTION PLAT

520 Ft. from N. Line

_____ Ft. from S. Line

1320 Ft. from E. Line

_____ Ft. from W. Line



Greenwood County

Location _____

Rig up _____

Drilling and Remarks:

Misc 1977
4" C 1983
500 and
Pump back 73W
pat
33-5-24

RECORD

Cased _____ in., _____ ft.

Sand _____

Gas _____

Oil _____

Total Depth 1995

PRODUCTION

1st 24 hrs. Nat. _____

1st 24 hrs. after shot _____

Gas _____ Cu. Ft.

Dry Hole _____

Abandoned _____

Date _____

SEP 28 1949 19

S. J. LEWIS Scout