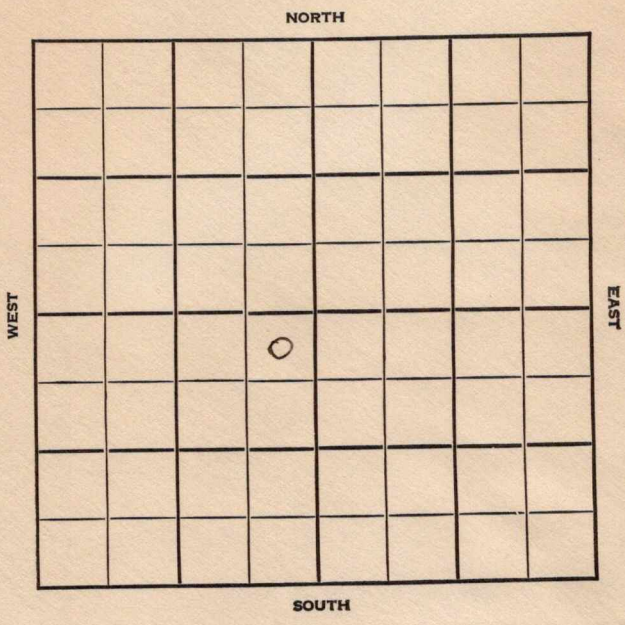


Section 28 Township 20 Range 15W

Well No. 1 Belt

Company Lotus Oil



Sec. 28 Twp. 20 R. 15W

Well No. #1 Belt Farm

Lotus Oil Company

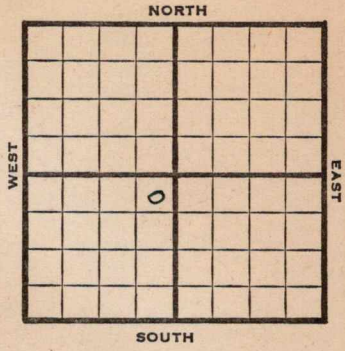
Wildcat

330 Ft. from N. Line

_____ Ft. from S. Line

330 Ft. from E. Line

_____ Ft. from W. Line



NE SW

1947 **Elev. 2019' REPORT**

12/30 RUR

1948
1/7 8" @ 1015'
Drlg. 2825'

1/14 **Lans. 3470'**
Arb. 3934'
TD 3961'
Abd.

ABANDONED

Map No. _____ Sec. 28 Twp. 20 R. _____

Well No. 1 Belt _____

Lotus Oil _____ Company

FIRST REPORT _____ Contractor

NE SW


SECTION PLAT

330 Ft. from N. Line

_____ Ft. from S. Line

330 Ft. from E. Line

_____ Ft. from W. Line



Barton County

Location _____

Rig up _____

Drilling and Remarks:

R U R

RECORD

Cased _____ in., _____ ft.

Sand _____

Gas _____

Oil _____

Total Depth _____

PRODUCTION

1st 24 hrs. Nat. _____

1st 24 hrs. after shot _____

Gas _____ Cu. Ft.

Dry Hole _____

Abandoned _____

Date

DEC 30 1947 19 _____

S. J. LEWIS _____ Scout

Map No. 82 Sec. 28 Twp. 20 R. 15W

Well No. 1 Belt

Lotus Oil Company

ABANDONED

Contractor

NE SW


E. 12018
SECTION PLAT

330 Ft. from N. Line

 Ft. from S. Line

330 Ft. from E. Line

 Ft. from W. Line



Barton County

Location

Rig up

Drilling and Remarks:

Laws 3470

Re 48934

RECORD

Cased in., ft.

Sand

Gas

Oil

Total Depth 8961

PRODUCTION

1st 24 hrs. Nat.

1st 24 hrs. after shot

Gas Cu. Ft.

Dry Hole

Abandoned

Date

JAN 14 1948

19

S. J. LEWIS

Scout