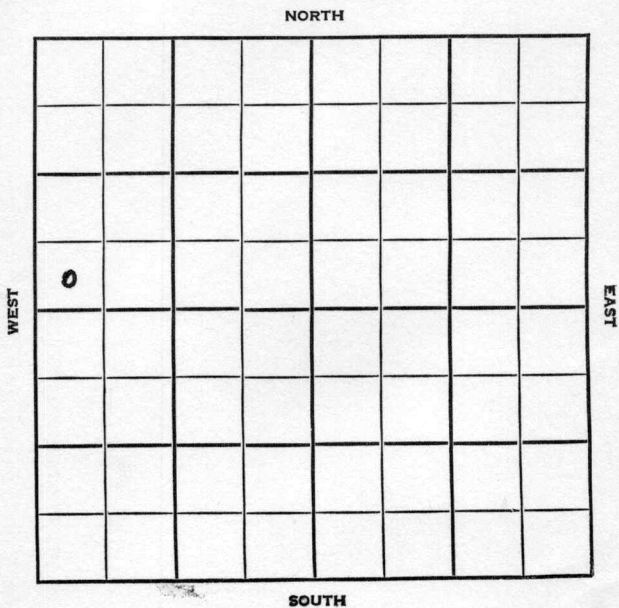


Section 36 Township 24 Range 12E

Well No. 1 Wright

Company Berentz Drg.



Greenwood

KANSAS

SEC.	TWP.	R.
36	24	12E

WELL NO. #1 Wright FARM

COMPANY Berentz Drlg.

CONTRACTOR Berentz

Semi Wildcat. NORTH

_____ Ft. from N. Line	
330 _____ Ft. from S. Line	
_____ Ft. from E. Line	
330 _____ Ft. from W. Line	
SW SW NW	

1954	ELEVATION ---	REPORT
------	------------------	--------

9/1
10/27

Location

Spud 9-18-54 Oil well TD 1748
 10" @ 345 8" @ 1030 Cattleman
 sd. 1490' Miss. 1659' TD 1748
 5" @ 1535 Perf/1490-1505 Hydro
 S/2 BOPH Comp. 25 BOPD

COMPLETED

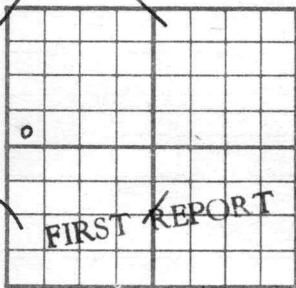
County **Greenwood** State **Kansas**

Sec. **36** (Blk.) **24** (Sur.) **12E** Map No.
 (Twp.)

Operator **Berentz Drlg.**

Well No. **1** Farm **Wright**

Elev. Location **SW SW NW**



330 Ft. From **S** Line **NW**

330 Ft. From **W** Line Quarter

Ist. Report **SEP 1 1954**

Completion

Remarks

Berentz - Contr.

Spudding Date

Drlg. Data **Semi Wildcat**

Location

FABEN GILSTRAP

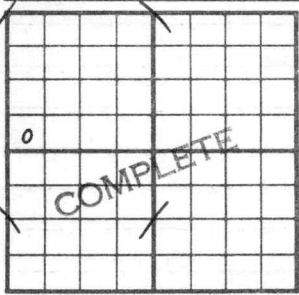
County Greenwood State Kansas

Sec. 36 (Blk. 24 (Sur. 12E Map No. (Twp.) Rge.)

Operator Berentz Drlg.

Well No. 1 Farm Wright

Elev. _____ Location SW SW NW



330 Ft. From S Line NW

330 Ft. From W Line Quarter

Ist. Report _____

Completion OCT 27 1954

Remarks Semi Wildcat

Berentz - Contr.

Spudding Date 9-18-54

Drlg. Data Oil well TD 1748

10" @ 345 8" @ 1030 Cattleman sd. 1490

Miss. 1659 TD 1748 5" @ 1535

perf/ 1490-1505 Hydro. S/ 2 boph

Comp. 25 bopd

FABEN GILSTRAP