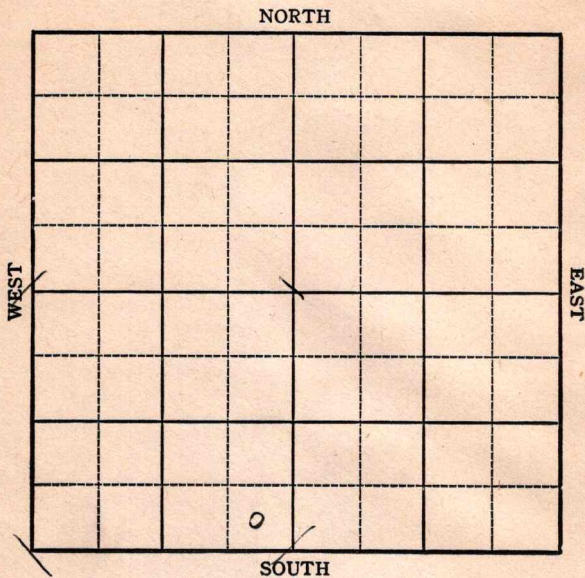


Section 7 Township 29 Range 12-W

Well No. #1 Stoops "A"

Company Shell



Sec. 7 Twp. 29 R. 12-W

Well No. #1 Stoops "A" Farm

Shell Company

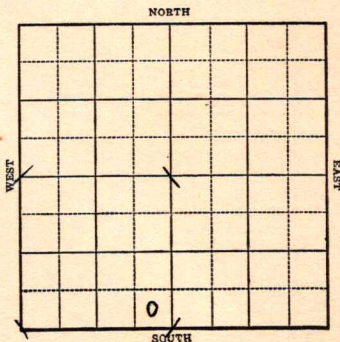
\_\_\_\_\_ Ft. from N. Line

330 Ft. from S. Line

330 Ft. from E. Line

\_\_\_\_\_ Ft. from W. Line

*Elev. 1911*



1943

R E P O R T

9/8

Location

9/15

"

9/22

Drlg. 953'

9/29

10" @ 953'

Anky 748

Drlg. 2530'

10/4

Wellington 1139

Topeka 2349

Drlg. 2437'

10/13

Lans 3904

Miss 4308

Drlg. 4380

10/20

Viola 4446

Simp 4537

Drgl. 4618

10/27

Arb 4680

T.D. 4731 FSG

11/3

Arb 4680

T.D. 4731'

**ABANDONED**

**KANSAS**Map No. 54 Sec. 7 Twp. 29 R. 12WWell No. 1 Stoops "A"

Shell

Company

FIRST REPORT

Contractor


SE SW

SECTION PLAT

\_\_\_\_\_ Ft. from N. Line

330 Ft. from S. Line330 Ft. from E. Line

\_\_\_\_\_ Ft. from W. Line



Wildcat

Location X

Rig up \_\_\_\_\_

Drilling and Remarks:

## RECORD

Cased \_\_\_\_\_ in., \_\_\_\_\_ ft.

Sand \_\_\_\_\_

Gas \_\_\_\_\_

Oil \_\_\_\_\_

Total Depth \_\_\_\_\_

## PRODUCTION

1st 24 hrs. Nat. \_\_\_\_\_

1st 24 hrs. after shot \_\_\_\_\_

Gas \_\_\_\_\_ Cu. Ft.

Dry Hole \_\_\_\_\_

Abandoned \_\_\_\_\_

Date

SEP 8 1943 19

S. J. LEWIS Scout

KANSAS

Map No. 54 Sec. 7 Twp. 29 R. 12W

Well No. 1 Stoops "A"

Shell Company

ABANDONED

Contractor

SE SW

SECTION PLAT

\_\_\_\_\_ Ft. from N. Line

330 Ft. from S. Line

330 Ft. from E. Line

\_\_\_\_\_ Ft. from W. Line


Wildcat

Location \_\_\_\_\_

Rig up \_\_\_\_\_

Drilling and Remarks:

*See #4680*

RECORD

Cased \_\_\_\_\_ in., \_\_\_\_\_ ft.

Sand \_\_\_\_\_

Gas \_\_\_\_\_

Oil \_\_\_\_\_

Total Depth 4231

PRODUCTION

1st 24 hrs. Nat. \_\_\_\_\_

1st 24 hrs. after shot \_\_\_\_\_

Gas \_\_\_\_\_ Cu. Ft.

Dry Hole \_\_\_\_\_

Abandoned \_\_\_\_\_

Date

NOV 3 1943 19

S. J. LEWIS Scout