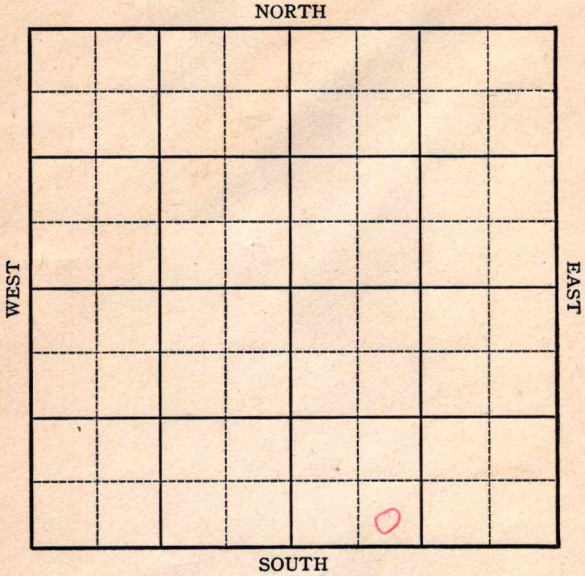


Section 24 Township 29 Range 14W

Well No. #2 Andrews

Company Lion Oil Ref.




Sec. 24 Twp. 29 R. 14W

Well No. #2 Andrews Farm

Lion Oil Ref. Company

NORTH



 Ft. from N. Line

330 Ft. from S. Line

~~330~~ Ft. from E. Line

990 Ft. from W. Line

Elev. 1950

1944

REPORT

4/19 Location
4/26 Surface hole.

5/3 Drlg. 2600'

5/10 8" @ 491
3950 Fsg.

5/17 **Lans. 3922**
Simp. 4344 S.O.
Arb. 4418
Drlg. 4420

5/24 **Arb. 4411 corrected**
5" @ 4415
TD 4421
RUST

5/31 TD 4435 ~~PB~~ 4400

6/7 47 shots 4344-60 fluid
squeeze perf.

6/15 " "

6/21 Plug 4371-89 shots 4340-60
500 acid flow $1\frac{1}{2}$ oil per hrs.
48 hrs.

6/28 " " " " " " "

OVER

1944

7/12

Simp 4343

Arb 4411

5" @ 4415

Perf Simp

500 Acid

Folw 35 Pot

Gravity 37.

TD 4435

COMPLETED

KANSAS

Pool Name No Name

Map No. 92 Sec. 24 Twp. 29 R. 14W

Well No. 2 Andrews

Lion Oil Ref. Company

FIRST REPORT Contractor

SE SW SE SECTION PLAT

			o

 Ft. from N. Line

330 Ft. from S. Line

330 Ft. from E. Line

 Ft. from W. Line

Pratt County

Location X

Rig up

Drilling and Remarks:

RECORD

Cased in., ft.

Sand

Gas

Oil

Total Depth

PRODUCTION

1st 24 hrs. Nat.

1st 24 hrs. after shot

Gas Cu. Ft.

Dry Hole

Abandoned

Date



APR 1 9 1944 19

S. J. LEWIS Scout

check
spot

Check feet measurements and the way you
have the well spotted.

Advise
Sam



Misc. Small Maps
Cards *Madge*
Tracing *MGS*
France Map ✓
Scarborough Map *Qma*
Moody Map ✓
Geological Dept.
Moody Plat Book

Pool Name Coats

Map No. 92 Sec. 24 Twp. 29 R. 14W

Well No. 2 Andrews

Lion Oil Ref. _____ Company

COMPLETED

Contractor _____

SE SW SE

SECTION PLAT

_____ Ft. from N. Line

330 Ft. from S. Line

_____ Ft. from E. Line

990 Ft. from W. Line

Pratt County

Location _____

Rig up _____

Drilling and Remarks:

Simp 4343
Car 4411
5" 4415
Perfor Simp
500 acd
Flow 3588
37 44

RECORD

Cased _____ in., _____ ft.

Sand _____

Gas _____

Oil _____

Total Depth 4435

PRODUCTION

1st 24 hrs. Nat. _____

1st 24 hrs. after shot _____

Gas _____ Cu. Ft.

Dry Hole _____

Abandoned _____

Date

JUL 1 2 1944 19

S. J. LEWIS Scout

KANSAS

Pool Name No

Map No. 92 Sec. 24 Twp. 29 R. 14W

Well No. 2 Andrews

Lion Oil Ref.

Company

CORRECTION

Contractor

SE SW SE

SECTION PLAT

Ft. from N. Line

330

Ft. from S. Line

Ft. from E. Line

990

Ft. from W. Line

Pratt County

RECORD

Location _____

Cased _____ in., _____ ft.

Rig up _____

Sand _____

Drilling and Remarks:

Gas _____

Reported

Oil _____

330 x 330

Total Depth _____

PRODUCTION

1st 24 hrs. Nat. _____

1st 24 hrs. after shot _____

Gas _____ Cu. Ft.

Dry Hole _____

Abandoned _____

Date

APR 22 1944 19

S. J. LEWIS Scout.