


Map No. Kansas Sec. 19 Twp. 25 R. 9

Well No. 2 Ladd Farm _____
Mid-Kansas Company

NORTH



SOUTH

Location _____

Drilling Remarks _____

Rig Up _____

Drilling Remarks _____

RECORD

Cased _____ in. _____ ft.
Sand _____
Gas _____
Oil _____
Total Depth _____

PRODUCTION

1st 24 hrs. Nat. _____
1st. 24 hrs. after shot _____
Gas _____ cu. ft.
Dry Hole _____
Abandoned _____

Map No. *Kansas* Sec. *19* Twp. *25* R. *9*

Well No. *2 Ladd* Farm

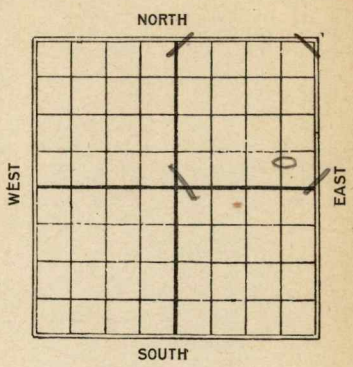
Mid-Kansas Company

_____ Ft. from N. Line

520 Ft. from S. Line

520 Ft. from E. Line

_____ Ft. from W. Line



C.

Date	REPORT
<i>1925</i>	
<i>5/21</i>	<i>Location</i>
<i>5/29</i>	<i>Rig</i>
<i>6/5</i>	<i>Ry</i>
<i>6/12</i>	<i>I</i>
<i>6/19</i>	<i>—</i>
<i>6/26</i>	<i>—</i>
<i>7/3</i>	<i>—</i>
<i>7/10</i>	<i>—</i>
<i>7/17</i>	<i>—</i>
<i>7/24</i>	<i>— Rig</i>
<i>7/31</i>	<i>—</i>
<i>8/7</i>	<i>—</i>
<i>8/14</i>	<i>—</i>
<i>8/20</i>	<i>—</i>
<i>8/27</i>	<i>—</i>
<i>9/3</i>	<i>—</i>
<i>9/11</i>	<i>—</i>
<i>9/16</i>	<i>Spudding</i>
<i>9/24</i>	<i>Wrtg 325</i>
<i>10/1</i>	<i>✓ 800</i>

10/8 Same

10/16 - 1950

10/29 - Sand 2325 - 2384
100 qts 300 Bbls

Map No. Sandoz Sec. 19 Twp. 25 R. 9

Well No. 2 Ladd

Mid-Ken Co Company

Contractor

FIRST REPORTS


----- Ft. from N. Line

520 Ft. from S. Line

520 Ft. from E. Line

----- Ft. from W. Line

SECTION PLAT



Location -----

Rig up -----

Drilling and Remarks:

RECORD

Cased ----- in., ----- ft.

Sand -----

Gas -----

Oil -----

Total Depth -----

PRODUCTION

1st 24 hrs. Nat. -----

1st 24 hrs. after shot -----

Gas ----- Cu. Ft.

Dry Hole -----

Abandoned -----

Date

MAY 21 1925

192

CHAS. L. SHERWOOD
Scout

Sherwood Co

Map No. **KANSAS** Sec. *19* Twp. *25* R. *9*

Well No. *2 2nd*

Mid-Kan Company

Contractor

COMPLETED

SECTION PLAT

----- Ft. from N. Line

520

----- Ft. from S. Line

520

----- Ft. from E. Line

----- Ft. from W. Line

			6

Location -----

Rig up -----

Drilling and Remarks:

100/300 bks

RECORD

Cased *22 7/8* in. *7384* ft.

Sand -----

Gas -----

Oil -----

Total Depth *7384*

PRODUCTION

1st 24 hrs. Nat. -----

1st 24 hrs. after shot -----

Gas ----- Cu. Ft.

Dry Hole -----

Abandoned -----

Date

OCT 29 1925

192 **CHAS. L. SHERWOOD** Scout