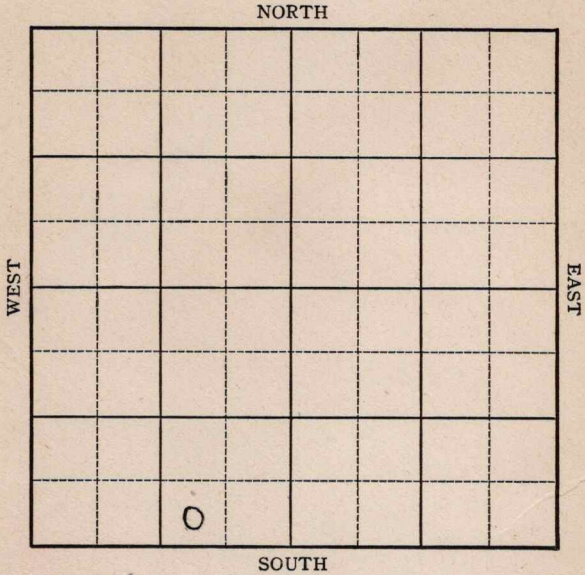


Section 1 Township 20 Range 16W

Well No. 2 Erickson

Company Magnolia



KANSAS

Pawnee County

Sec. 1 Twp. 20 R. 16W

Well No. #2 Erickson Farm

Magnolia Company

Ryan

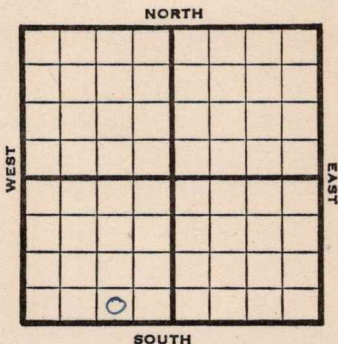
_____ Ft. from N. Line

330 Ft. from S. Line

990 Ft. from E. Line

_____ Ft. from W. Line

SW SE SW



1946 **Elev. 2003** REPORT

- 5/22 Location
- 5/29 **Anhy. 989**
8" @ 1001' WOC
- 6/5 Drlg. 3725
- 6/12 Fsg
- 6/18 3725 fsg.
- 6/26 **Lans 3387'**
Arb 3681'
TD 3732'
5" @ 3732 RUST
- 7/3 TD 3737-500 acid
Flow 15 oil PH 8 hrs
- 7/10 **Arb. 3681**
5" @ 3732
TD 3737
500 acid.
Flow 337 oil plus 80 wtr. Pot.
Grav. 33.0

COMPLETED

KANSAS

Kansas

Pool Name Ryan

Map No. 81 Sec. 1 Twp. 20 R. 16 W

Well No. 2 Erickson

Magnolia

Company

FIRST REPORT

Contractor

SW SE SW


SECTION PLAT

_____ Ft. from N. Line

330 Ft. from S. Line

990 Ft. from E. Line

_____ Ft. from W. Line



Pawnee County

Location X

Rig up _____

Drilling and Remarks:

RECORD

Cased _____ in., _____ ft.

Sand _____

Gas _____

Oil _____

Total Depth _____

PRODUCTION

1st 24 hrs. Nat. _____

1st 24 hrs. after shot _____

Gas _____ Cu. Ft.

Dry Hole _____

Abandoned _____

Date

MAY 22 1946 19

S. J. LEWIS Scout

KANSAS Kansas Pool Name Ryan Pool

Map No. 81 Sec. 1 Twp. 20 R. 16W

Well No. 2 Erickson

Magnolia Company

COMPLETED

Contractor

SW SE SW

E/2003

SECTION PLAT

_____ Ft. from N. Line

330 Ft. from S. Line

990 Ft. from E. Line

_____ Ft. from W. Line

Pawnee County

Location _____

Rig up _____

Drilling and Remarks:

Cor 83681
5" @ 8722
500 acid
Flow 837 oil + 80 water
8/8
CRJ e/8

RECORD

Cased _____ in., _____ ft.

Sand _____

Gas _____

Oil _____

Total Depth 3287

PRODUCTION

1st 24 hrs. Nat. _____

1st 24 hrs. after shot _____

Gas _____ Cu. Ft.

Dry Hole _____

Abandoned _____

Date

JUL 10 1946 19

S. J. LEWIS Scout