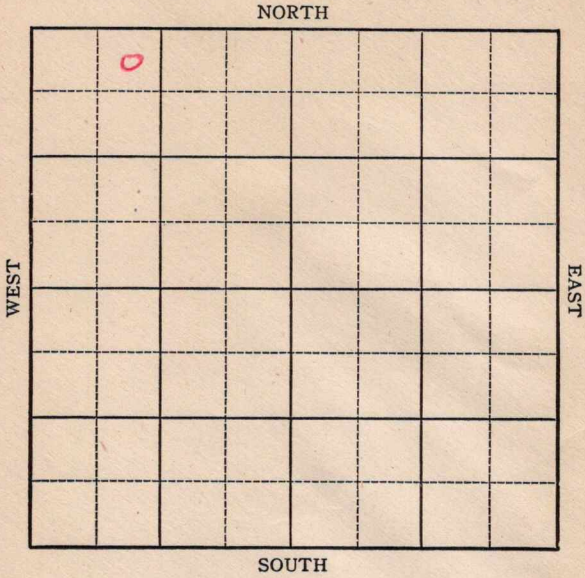


Section 8 Township 20 Range 16-W

Well No. #2, Rutherford "A"

Company Magnolia Petroleum Company



Sec. 8 Twp. 20 R. 16W

Well No. #2 Rutherford "A" Farm
Magnolia Company

Rutherford

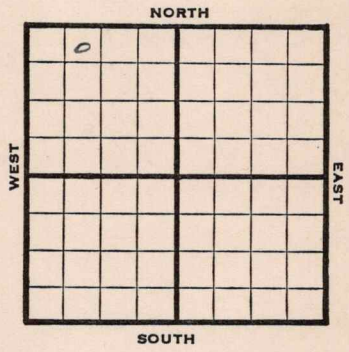
330 Ft. from N. Line

 Ft. from S. Line

 Ft. from E. Line

990 Ft. from W. Line

NE NW NW



REPORT

1946 **Elev. 2068'**

- 10/16 Location
- 10/22 Drlg 1000'
- 10/29 8" @ 1125'
Drlg 1615'
- 11/6 Drlg 3212'
- 11/12 **Lans 3478'**
Arb 3792-95 TD
5" @ 3793, RUST
- 11/20 TD 3800', swb 9 oil PH 3 hrs
- 11/27 **Arb 3792'**
5" @ 3793'
TD 3800'
Pump 251 POT
39 Grav.

COMPLETED

Kansas

KANSAS

Map No. 81 Sec. 8 Twp. 20 R. 16W

Well No. 2 Rutherford "A"

Magnolia Company

FIRST REPORT Contractor

NE NW NW


SECTION PLAT

330 Ft. from N. Line

_____ Ft. from S. Line

_____ Ft. from E. Line

990 Ft. from W. Line



Pawnee County

Location X

Rig up _____

Drilling and Remarks:

RECORD

Cased _____ in., _____ ft.

Sand _____

Gas _____

Oil _____

Total Depth _____

PRODUCTION

1st 24 hrs. Nat. _____

1st 24 hrs. after shot _____

Gas _____ Cu. Ft.

Dry Hole _____

Abandoned _____

Date

OCT 16 1946 19

S. J. LEWIS Scout

Map No. 81 Sec. 8 Twp. 20 R. 16W

Well No. 2 Rutherford "A"

Magnolia Company

COMPLETED

Contractor

NE NW NW

E. 2068
SECTION PLAT

330 Ft. from N. Line

_____ Ft. from S. Line

_____ Ft. from E. Line

990 Ft. from W. Line

0			

Pawnee County

Location _____

Rig up _____

Drilling and Remarks:

Or 83792

5108793

Run 25 Nov

89-9

RECORD

Cased _____ in., _____ ft.

Sand _____

Gas _____

Oil _____

Total Depth 2800

PRODUCTION

1st 24 hrs. Nat. _____

1st 24 hrs. after shot _____

Gas _____ Cu. Ft.

Dry Hole _____

Abandoned _____

Date

NOV 27 1946

19

S. J. LEWIS

Scout