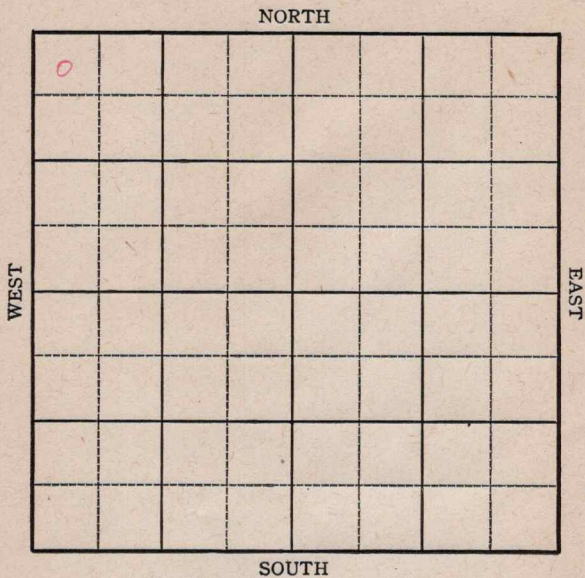


Section 12 Township 20 Range 16W

Well No. 1 Wickstrom

Company Hildbrande etal



**KANSAS**

Pawnee

Sec. 12 Twp. 20 R. 16-W

Well No. #1 Wickstrom Farm

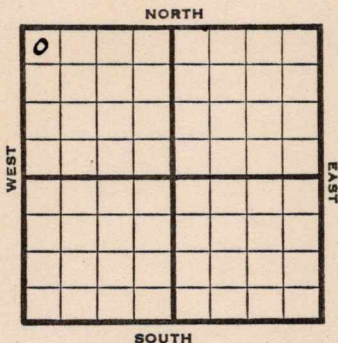
Hildbrande et al Company

330 Ft. from N. Line

\_\_\_\_\_ Ft. from S. Line

\_\_\_\_\_ Ft. from E. Line

330 Ft. from W. Line



NW/c

1945 **Elev. 2008** REPORT

10/3 SH

10/10 **Anhy 1012**  
8" @ 1020  
Drlg. 2223'  
Drlg. 3440'

10/17

10/24 **Lans 3420**  
**Arb. 3688**  
TD 3780  
5" @ 3780 RUST

10/31 " " "

11/7 24 shots 3739-3741 1000' oil  
Swab 5½ oil per hr.

11/14 950 acid.  
Flow 25 oil per hr.

11/21 " " " "

11/28 " " " "

12/5 " " " "

12/12 **Arb. 3688**  
5" @ 3780  
Perf. Arb. 1000 acid.  
TD 3780  
Pump 143 Pot.  
Grav. 42.0

**COMPLETED**

**KANSAS**

Pool Name Pawnee Rock

Map No. 81 Sec. 12 Twp. 20 R. 16W

Well No. 1 Wickstrom

Hildbrande etal Company

FIRST REPORT Contractor

NW/c

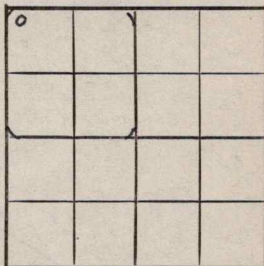
**SECTION PLAT**

330 Ft. from N. Line

\_\_\_\_\_ Ft. from S. Line

\_\_\_\_\_ Ft. from E. Line

330 Ft. from W. Line



Pawnee County

Location \_\_\_\_\_

Rig up \_\_\_\_\_

Drilling and Remarks:

SH

**RECORD**

Cased \_\_\_\_\_ in., \_\_\_\_\_ ft.

Sand \_\_\_\_\_

Gas \_\_\_\_\_

Oil \_\_\_\_\_

Total Depth \_\_\_\_\_

**PRODUCTION**

1st 24 hrs. Nat. \_\_\_\_\_

1st 24 hrs. after shot \_\_\_\_\_

Gas \_\_\_\_\_ Cu. Ft.

Dry Hole \_\_\_\_\_

Abandoned \_\_\_\_\_

Date

OCT 3 1945 19

S. J. LEWIS Scout

Kansas Pool Name Pawnee Rock

**KANSAS**  
Map No. 4-81 Sec. 12 Twp. 20 R. 16W

Well No. 1 Wickstrom

Hildbrande etal Company

**COMPLETED**

Contractor

*E. 2008*

NW/c

**SECTION PLAT**

330 Ft. from N. Line

\_\_\_\_\_ Ft. from S. Line

\_\_\_\_\_ Ft. from E. Line

330 Ft. from W. Line

△			

Pawnee

Location \_\_\_\_\_

Rig up \_\_\_\_\_

Drilling and Remarks:

*As 43688  
5" @ 3780  
Perforated  
1000 acid  
Pump 143 P.D.  
42 c/g*

**RECORD**

Cased \_\_\_\_\_ in., \_\_\_\_\_ ft.

Sand \_\_\_\_\_

Gas \_\_\_\_\_

Oil \_\_\_\_\_

Total Depth 2780

**PRODUCTION**

1st 24 hrs. Nat. \_\_\_\_\_

1st 24 hrs. after shot \_\_\_\_\_

Gas \_\_\_\_\_ Cu. Ft.

Dry Hole \_\_\_\_\_

Abandoned \_\_\_\_\_

Date

DEC 12 1945 19

S. J. LEWIS

Scout