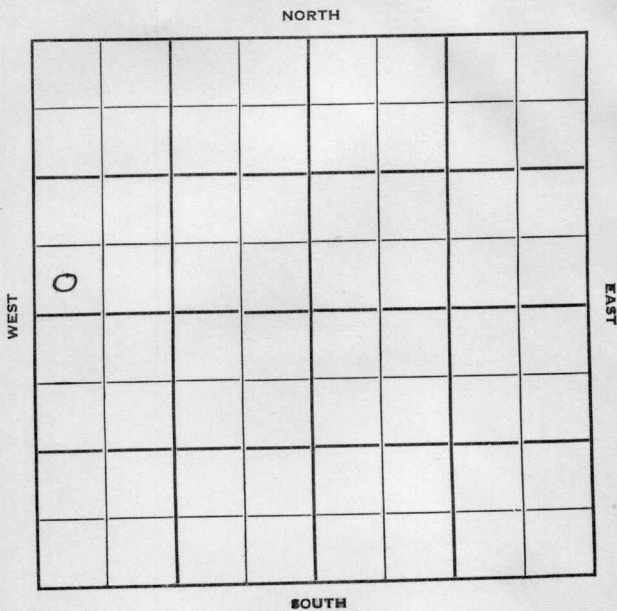


Section 27 Township 20 Range 13W

Well No. #1 Weathers

Company Schermerhorn Oil



Sec. 27 Twp. 20 R. 13W

Well No. #1 Weathers Farm _____

Schermerhorn Oil Company _____

Garvey Contractor _____

Sand Rock Pool

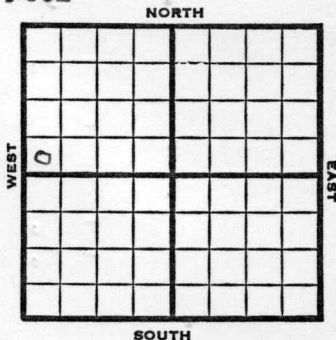
_____ Ft. from N. Line

330 Ft. from S. Line

_____ Ft. from E. Line

330 Ft. from W. Line

SW SW NW



1952 Elev. 1885' REPORT

- 10/15 Spud 10-11-52
8" @ 230' WOC
- 10/22 Anhy 753' Heeb 3120' Tor. 3139'
Douglas 3158' Br. li 3237' Lans
3248'
DST 3311-51, fail in 25", 1050# FP
875#
DST 3396-3426, 1 hr, 3060' oil FP 880
1040# Cong. 3498' Arb. 3560'
DST 3549-60
- 10/29 DST 3561-72, 1 hr., 15' M
Arb 3622
RTD 3626
5" @ 3550
CO 3512 6/3336-48 wtr sq.
- 11/5 NR
- 11/12 6/3402-22 20 BOPD 500 A 80 BOPD
- 11/20 21/3403-06 75/3408-21 S/20 BOPH
500 A
- 11/27 NR
- 12/4 "
- 12/11 NR

OVER

1952

12/17 Spud 10-11-52

OilWell

TD 3626'

8" @ 230

Anhy 753, Heeb 3120, Tor 3139',

Doug. 3158, Br lime 3237', Lans.

3248

DST 3311-51, F/oil 25 mins., ~~1050~~

1050#

DST 3396-3426, opn 1 hr., rec.

3060' oil 1040#

Cong. 3498

DST 3549-60,

DST 3561-72, opn 1 hr., rec. 15'

mud

Arb. 3622

TD 3626

5" @3550'

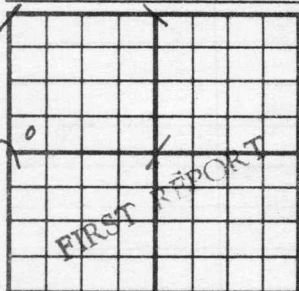
CO to 3512 6/3336-48 wtr 6/3402-22

20 bopd 500A 80 bopd 21/3403-06,

75/3408-21, S/20 boph 500A

Comp. 376 bopd

COMPLETED

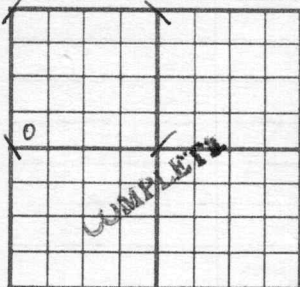
County Barton State KansasSec. 27 (Blk. Twp.) 20 (Sur. Rge.) 13W Map No.Operator Schermerhorn OilWell No. 1 Farm WeathersElev. Location SW SW NW330 Ft. From S Line NW330 Ft. From W Line Quarter1st. Report OCT 15 1952

Completion

Remarks

Garvey - Contr.Spudding Date 10-11-52Drlg. Data Sand Rock Pool8" @ 230 WOC

County Barton State Kansas
 Sec. 27 (Blk. Twp.) 20 (Sur. Rge.) 13W Map No.
 Operator Schermerhorn Oil
 Well No. 1 Farm Weathers
 Elev. 1885 Location SW SW NW



330 Ft. From S Line NW
330 Ft. From W Line Quarter
 1st. Report
 Completion DEC 17 1952
 Remarks Sand Rock Pool
Garvey - Contr.
 Spudding Date 10-11-52

Drg. Data Oil well TD 3626
8" @ 230 Anhy 753 Heeb. 3120
Tor. 3139 Doug. 3158 Br. lime 3237
Lans. 3248 DST 3311-51 F/oil 25 min.
1050# DST 3396-3426 open 1 hr. Rec.
3060' oil 1040# Cong. 3498 DST 3549-60
DST 3561-72 open 1 hr. Rec. 15' mud
Arb. 3622 TD 3626 5" @ 3550 CO to 3512
6/ 3336-48 wtr. 6/ 3402-22 20 bopd
500 A 80 bopd 21/ 3403-06 75/ 3408-21
S/ 20 boph 500 A Comp. 376 bopd

J. G. McGEHEE