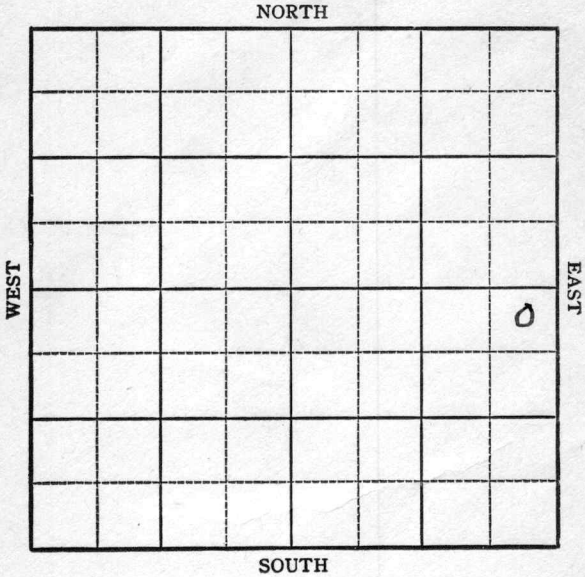


Section 31 Township 20 Range 13W

Well No. 1 Hays <sup>Benjamin</sup>

Company Nebraska & Wyoming Hiss



KANSAS

Barton ✓

Sec. 31 Twp. 20 R. 13W

Well No. #1 Hays BENJAMIN Farm

Nebraska & Wyoming

Company

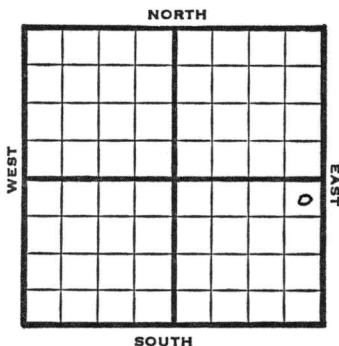
Hiss Pool

330' Ft. from N. Line

\_\_\_\_\_ Ft. from S. Line

330' Ft. from E. Line

\_\_\_\_\_ Ft. from W. Line



NE SE

1949

Elev 1906' REPORT

- 2/2 Surface Hole
- 2/9 "
- 2/16 "
- 2/23 "
- 3/2 "
- 3/8 "
- 3/16 8"@ 645'  
Drlg 1300'
- 3/23 Drlg. 3033'
- 3/30 Lansing 3297'  
Arb. 3568'-91'  
TD 3591'  
5"@ 3581'
- 4/6 TD 3614' SD
- 4/13 TD 3630'  
Arb. 3568'  
5"@ 3581'  
Aband.

**ABANDONED**

Map No. \_\_\_\_\_ Sec. 31 Twp. 20 R. 13W

Well No. 1 Hays

\_\_\_\_\_ Nebraska & Wyoming \_\_\_\_\_ Company

\_\_\_\_\_ FIRST REPORT \_\_\_\_\_ Contractor

NE SE


SECTION PLAT

330 Ft. from N. Line

\_\_\_\_\_ Ft. from S. Line

330 Ft. from E. Line

\_\_\_\_\_ Ft. from W. Line



Barton County

Location \_\_\_\_\_

Rig up \_\_\_\_\_

Drilling and Remarks:

surface hole

RECORD

Cased \_\_\_\_\_ in., \_\_\_\_\_ ft.

Sand \_\_\_\_\_

Gas \_\_\_\_\_

Oil \_\_\_\_\_

Total Depth \_\_\_\_\_

PRODUCTION

1st 24 hrs. Nat. \_\_\_\_\_

1st 24 hrs. after shot \_\_\_\_\_

Gas \_\_\_\_\_ Cu. Ft.

Dry Hole \_\_\_\_\_

Abandoned \_\_\_\_\_

Date

FEB 2 1949 19

S. J. LEWIS

Scout

Map No. \_\_\_\_\_ Sec. 31 Twp. 20 R. 13W

Well No. 1 Benjamin

Nebraska & Wyoming Company

CORRECTION Contractor

NE SE

SECTION PLAT

330 Ft. from N. Line

\_\_\_\_\_ Ft. from S. Line

330 Ft. from E. Line

\_\_\_\_\_ Ft. from W. Line

|  |  |  |   |
|--|--|--|---|
|  |  |  |   |
|  |  |  |   |
|  |  |  | o |
|  |  |  |   |

Barton County

Location \_\_\_\_\_

Rig up \_\_\_\_\_

Drilling and Remarks:

Reported as

#1 Hays

RECORD

Cased \_\_\_\_\_ in., \_\_\_\_\_ ft.

Sand \_\_\_\_\_

Gas \_\_\_\_\_

Oil \_\_\_\_\_

Total Depth \_\_\_\_\_

PRODUCTION

1st 24 hrs. Nat. \_\_\_\_\_

1st 24 hrs. after shot \_\_\_\_\_

Gas \_\_\_\_\_ Cu. Ft.

Dry Hole \_\_\_\_\_

Abandoned \_\_\_\_\_

Date

FEB 16 1949 19

S. J. LEWIS Scout

Kansas

Map No. 82 Sec. 31 Twp. 20 R. 13W

Well No. 1 Benjamin

Nebraska & Wyoming Company

**ABANDONED**

Contractor

NE SE

*E. 1906*

**SECTION PLAT**

330 Ft. from N. Line

\_\_\_\_\_ Ft. from S. Line

330 Ft. from E. Line

\_\_\_\_\_ Ft. from W. Line

|  |  |  |   |
|--|--|--|---|
|  |  |  |   |
|  |  |  |   |
|  |  |  | o |
|  |  |  |   |

Barton County

Location \_\_\_\_\_

Rig up \_\_\_\_\_

Drilling and Remarks:

*cut 3565*

*5" C3081*

**RECORD**

Cased \_\_\_\_\_ in., \_\_\_\_\_ ft.

Sand \_\_\_\_\_

Gas \_\_\_\_\_

Oil \_\_\_\_\_

Total Depth *2630*

**PRODUCTION**

1st 24 hrs. Nat. \_\_\_\_\_

1st 24 hrs. after shot \_\_\_\_\_

Gas \_\_\_\_\_ Cu. Ft.

Dry Hole \_\_\_\_\_

Abandoned \_\_\_\_\_

Date

APR 13 1949 19

S. J. LEWIS

Scout