


Section 16 Township 25 Range 1-E

Well No. 1 Casey "A"

Company Prunty Production

NORTH Goodrich pool



SOUTH

Sec. 16 Twp. 25 R. 1-E

Well No. #1 Casey "A" Farm

Prunty Production Company

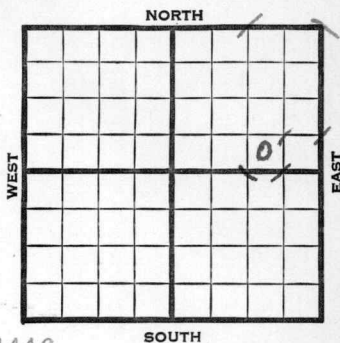
(Goodrich)

\_\_\_\_\_ Ft. from N. Line

330 Ft. from S. Line

990 Ft. from E. Line

\_\_\_\_\_ Ft. from W. Line



Elev. 1446

1941	REPORT
8/20	Derrick.
8/28	10" - 187' Drlg. 320'
9/4	Chat. 3024' Drlg. 3115'
9/11	B. Miss. 3297' Dolo. 3363' Drlg. 3530'
9/18	7" - 3642' Drlg. 3668' for S.W.D.
9/25	T.D. 4199' P.B.
10/1	Dolomite 3363'
	7" - 3642'
	T.D. 4199'
	Water.
	<b>ABANDONED</b>

Map No. 13 Sec. 16 Twp. 25 R. 1E

Well No. 1 Casey "A"

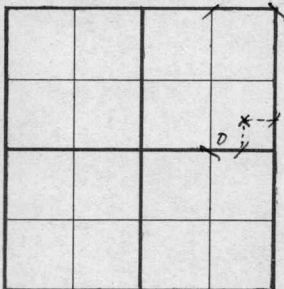
Prunty Production Company

~~FIRST REPORT~~

Contractor

(Except SE 10 Acres)  
**SECTION PLAT**

SW SE NE



\_\_\_\_\_ Ft. from N. Line

330 Ft. from S. Line

990 Ft. from E. Line

\_\_\_\_\_ Ft. from W. Line

GOODRICH POOL

Location \_\_\_\_\_

Rig up \_\_\_\_\_

Drilling and Remarks:

Derrick

**RECORD**

Cased \_\_\_\_\_ in., \_\_\_\_\_ ft.

Sand \_\_\_\_\_

Gas \_\_\_\_\_

Oil \_\_\_\_\_

Total Depth \_\_\_\_\_

**PRODUCTION**

1st 24 hrs. Nat. \_\_\_\_\_

1st 24 hrs. after shot \_\_\_\_\_

Gas \_\_\_\_\_ Cu. Ft.

Dry Hole \_\_\_\_\_

Abandoned \_\_\_\_\_

Date

AUG 20 1941

S. J. LEWIS Scout

Map No. K-13 Sec. 16 Twp. 25 R. 1E

Well No. 1 Casey "A"

Prunty Production Company

ABANDONED Contractor

SW SE NE (Except SE 10-A.) SECTION PLAT

         Ft. from N. Line

330 Ft. from S. Line

990 Ft. from E. Line

         Ft. from W. Line


GOODRICH POOL

Location                                 

Rig up                                 

Drilling and Remarks:

*To locate 3369*

*7" @ 3642*

*Water*

RECORD

Cased          in.,          ft.

Sand                                 

Gas                                 

Oil                                 

Total Depth 4199

PRODUCTION

1st 24 hrs. Nat.                         

1st 24 hrs. after shot                         

Gas                                  Cu. Ft.

Dry Hole                                 

Abandoned                                 

Date

OCT 1 1941 19

S. J. LEWIS Scout