


Section 19 Township 20 Range 14-W

Well No. #1 Clark

Company Kansas-Nebraska

Hiss Pool NORTH



Sec. 19 Twp. 20 R. 14W

Well No. #1 Clark Farm

Kansas-Nebraska Company

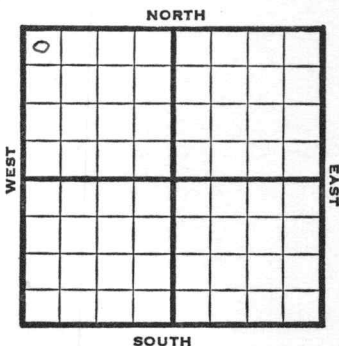
Hiss

330 Ft. from N. Line

_____ Ft. from S. Line

_____ Ft. from E. Line

330 Ft. from W. Line



NW/C

1948

Eli 1910'

REPORT

6/1

Anhy. 870'
8" @ 880'
WOC

6/9

Drlg 3190'

6/16

Arbuckle 3574'
Drlg. 3658'

6/23

TD 3660'
5" @ 3658'
RUST

6/29

Arbuckle 3579' corrected
5 shots 3630-32
12" 3629-31 - 250 acid
Flow 30 bbls oil PH 2 hrs.

7/8

" "

7/14

" "

7/21

" "

7/28

" "

8/4

Arb. 3579'
5" @ 3658'
TD 3660'
Perf P_ump 76 oil / 79 % W pot
39° Gr.
Comp

COMPLETED

Map No. _____ Sec. 19 Twp. 20 R. 14W

Well No. 1 Clark

Kansas - Nebraska

Company _____

FIRST REPORT

Contractor _____

NW/C


SECTION PLAT

330 Ft. from N. Line

_____ Ft. from S. Line

_____ Ft. from E. Line

330 Ft. from W. Line



Barton County

Location _____

Rig up _____

Drilling and Remarks:

Anhy 870

8" @ 880 WOC

RECORD

Cased _____ in., _____ ft.

Sand _____

Gas _____

Oil _____

Total Depth _____

PRODUCTION

1st 24 hrs. Nat. _____

1st 24 hrs. after shot _____

Gas _____ Cu. Ft.

Dry Hole _____

Abandoned _____

Date

JUN 1 1948 19

S. J. LEWIS

Scout

Barton County Kansas State

Map No. 82 Sec. 19 Twp. 20 R. 14W

Well No. 1 Clark

Kansas - Nebraska Company

COMPLETE

NW/C

Contractor

E. H. 1910

SECTION PLAT

0							

330 Ft. from N. Line

_____ Ft. from S. Line

_____ Ft. from E. Line

330 Ft. from W. Line

Hiss Pool

Remarks:

CR 3079

5' @ 3668

7773660

Pay.

Pay 76 oil + 79 % W Pay

89 % W

Date
AUG 4 1948

Scout S. J. LEWIS