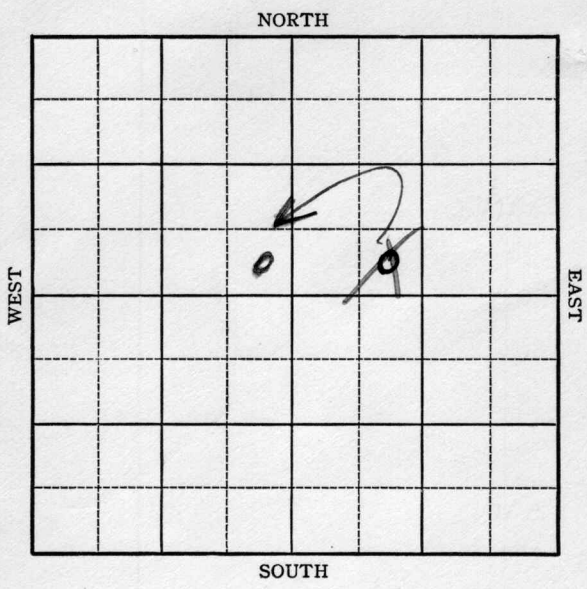


Section 11 Township 25 Range 3-E

Well No. 3 - Dohern (*Dohren*)

Company Sheldon & Wixson



Sec. 11 Twp. 25 R. 3-E

Well No. #3 Dohern Farm

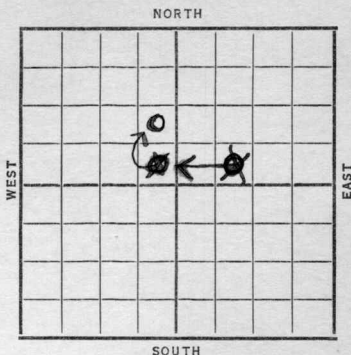
Sheldon & Wixson Company

 Ft. from N. Line

990 ~~330~~ Ft. from S. Line

330 Ft. from E. Line

990 Ft. from W. Line



Date	REPORT
1937	
10/6	Drlg. 1700'.
10/15	10" @ 1357'. 8" @ 1879'.
	Drlg. 2170'.
10/22	8" @ 1894'. K.C. 2250'.
	S.O. 2340'. 6" @ 2366'.
	S.O. & 1/2 B.W. 2390-2400'.
	Drlg. 2640'.
10/29	Miss. 2690'. 5" @ 2692'.
	Pay 2707-11'. T.D. 2712'.
	Pump 48 bbls. oil 12 hrs.
11/3	5" @ 2692'.
	Miss. 2690'.
	T.D. 2712'.
	2000 acid.
	Potential 100 bbls.
	COMPLETED

Map No. 13 Sec. 11 Twp. 25 R. 3E

Well No. 3- Dohern

Sheldon & Wixson Company

Contractor

FIRST REPORT

SECTION PLAT

SE SW NE

_____ Ft. from N. Line

330 Ft. from S. Line

_____ Ft. from E. Line

990 Ft. from W. Line

		0	
		.	
			.

Location _____

Rig up _____

Drilling and Remarks:

Dlg. 1700

RECORD

Cased _____ in., _____ ft.

Sand _____

Gas _____

Oil _____

Total Depth _____

PRODUCTION

1st 24 hrs. Nat. _____

1st 24 hrs. after shot _____

Gas _____ Cu. Ft.

Dry Hole _____

Abandoned _____

Date

OCT - 6 1937 19

H. D. Hatfield

Scout

Butler KANSAS

Map No. 13 Sec. 11 Twp. 25 R. 3 ^E

Well No. 3-Dohern

Sheldon & Wikson Company

Contractor

CORRECTION

se nw

SECTION PLAT

		50	0

_____ Ft. from N. Line

330 Ft. from S. Line

330 Ft. from E. Line

_____ Ft. from W. Line

CORRECTION

Location _____

Rig up _____

Drilling and Remarks:

*first reported
in se sw ne*

RECORD

Cased _____ in., _____ ft.

Sand _____

Gas _____

Oil _____

Total Depth _____

PRODUCTION

1st 24 hrs. Nat. _____

1st 24 hrs. after shot _____

Gas _____ Cu. Ft.

Dry Hole _____

Abandoned _____

Date

OCT 13 1937

19

H. D. Hatfield

Scout

Map No. _____ Sec. 11 Twp. 25 R. 3E

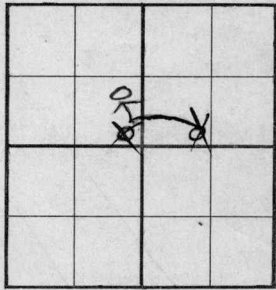
Well No. 3-Dobern

Sheldon & Wilson Company

Contractor

CORRECTION

SECTION PLAT



_____ Ft. from N. Line

990 Ft. from S. Line

330 Ft. from E. Line

_____ Ft. from W. Line

Location _____

Rig up _____

Drilling and Remarks:

*First reported in
SE NW NE & corrected
to SENW and has
been corrected again
to NESE NW*

RECORD

Cased _____ in., _____ ft.

Sand _____

Gas _____

Oil _____

Total Depth _____

PRODUCTION

1st 24 hrs. Nat. _____

1st 24 hrs. after shot _____

Gas _____ Cu. Ft.

Dry Hole _____

Abandoned _____

Date

NOV 3 1937 19

H. D. Hatfield Scout

Butler

KANSAS

Map No. 13 Sec. 11 Twp. 25 R. 3E

Well No. 3 Dohern

Sheldon & Wixson

Company

Contractor

COMPLETED

NE SE NW

_____ Ft. from N. Line

~~330~~ 990 Ft. from S. Line

~~330~~ 330 Ft. from E. Line

_____ Ft. from W. Line

SECTION PLAT

	0		

Location _____

Rig up _____

Drilling and Remarks:

2000 Acid

POT-100

RECORD

Cased 5 in., 2692 ft.

Sand MISS 2690

Gas _____

Oil _____

Total Depth 2712

PRODUCTION

1st 24 hrs. Nat. _____

1st 24 hrs. after shot _____

Gas _____ Cu. Ft.

Dry Hole _____

Abandoned _____

Date

NOV 3 1937

H. D. Hatfield Scout