

DX 78-1

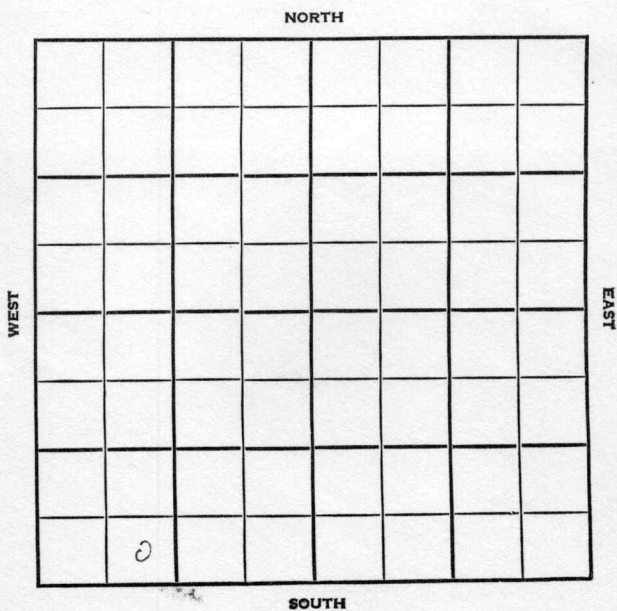
Butler

KANSAS

Section 23 Township 25 Range 3E

Well No. #1 Brainerd

Company Kewanee Oil



Butler

KANSAS

SEC. 23	TWP. 25	R. 3E
------------	------------	----------

WELL NO. #1 Brainerd FARM

COMPANY Kewanee Oil

CONTRACTOR

WILDCAT

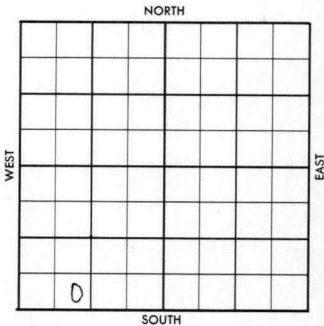
_____ FT. FROM N. LINE

_____ FT. FROM S. LINE

_____ FT. FROM E. LINE

_____ FT. FROM W. LINE

SE SW SW



1956	ELEVATION	REPORT
------	-----------	--------

8-8

Location

ABANDONED

County Butler Elev. _____
 Sec. 23 Twp. 25 Rge. 3E
 Company Kewanee Oil
 Farm Name Brainerd No. 1

TOPS	DEPTH	LOG	DATUM
Anh.			
Tp.			
H.			
Tr.			
Dg.			
Bl.			
L.			
K.C.			
B.K.C.			
Ce.			
C.			
M.			
M.			
K.			
Mz.			
Mq.			
V.			
S.			
S.			
A.			
R.			
Pe.			
G.			
T.D.			

Loc. in Sec. _____


SE SW SW

Geol. _____

Contr. _____

Pool _____

Wildcat



FIRST REPORT

AUG 8 '56

Date Comm. _____

Location _____

Co.

Lse.

No.

Sec.

T.

R.

County Butler Elev. 1351
 Sec. 23 Twp. 25 Rge. 3E
 Company Kewanee Oil
 Farm Name Brainerd No. 1

Co.
Lse.
No.
Sec.
T.
R

TOPS	DEPTH	LOG	DATUM
Anh.			
Tp.			
H.			
Tr.			
Dg.			
Bl.			
L.	<u>1983</u>		
K.C.	<u>2303</u>		
B.K.C.			
Ce.			
C.	<u>2733</u>		
M.	<u>2786</u>		
M.			
K.			
Mz.			
Ma.			
V.	<u>3117</u>		
S.	<u>3178</u>		
S.			
A.	<u>3256</u>		
R.			
Pe.			
G.			
T.D.	<u>3285</u>		

Loc. in Sec. SE SW SW

Geol.

Contr.

Pool

Wildcat

ABANDONED

SEP 12 '56

0

Date Comm.

Location

AUG 15 '56

AUG 22 '56

8578 170

AUG 29 '56

MIRT

SEP 5 '56

see 10 ahead

SEP 12 '56

O.P.A.