

KANSAS

Rice

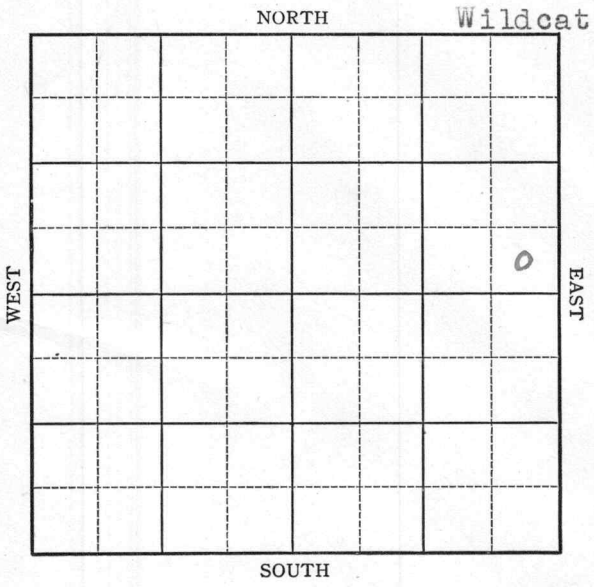
FORM 51 5M 4-41 PETROL

O.W.W.O.

Section 6 Township 21 Range 6-W

Well No. 1 Wolf

Company Bravine + Hall  
~~Cities Service Oil~~



Sec. 6 Twp. 21 R. 6-W

Well No. #1 Wolf Farm

Branine & Hall  
Cities Service Oil

Company

(Wildcat)

SE SE NE

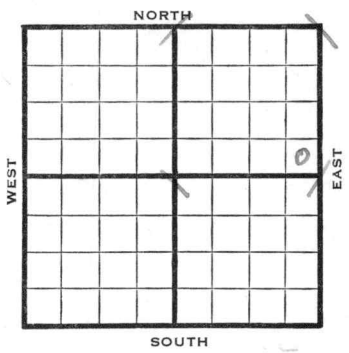
\_\_\_\_\_ Ft. from N. Line

330 Ft. from S. Line

330 Ft. from E. Line

\_\_\_\_\_ Ft. from W. Line

Elev. 1686



1942

REPORT

6/24

Location

7/1 8" - 165' WOC.

7/8 Drlg. 2938'

7/15 Miss. 3476'

T.D. 3532'

Water.

ABANDONED

O.W.W.O.

1952

6/4 Miss 3476' OTD 3532'  
CO

6/11 RTD 3530 5" @ 3468' DP CO 3530

S/2 Boph to Hydra

6/18

Oil Well TD 3532

Miss 3476 OTD 3532 5" @ 3468

CO to 3530 S/2 boph Hydro

S/10 boph Comp 60 bopd

**COMPLETED**

Map No. 48 Sec. 6 Twp. 21 R. 6W

Well No. 1 Wolf

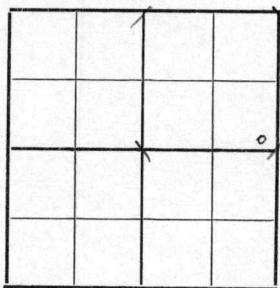
Cities Service Oil Company

**FIRST REPORT**

Contractor

SE NE

**SECTION PLAT**



\_\_\_\_\_ Ft. from N. Line  
330 Ft. from S. Line  
330 Ft. from E. Line  
 \_\_\_\_\_ Ft. from W. Line

**WILDCAT**

Location XXX

Rig up \_\_\_\_\_

Drilling and Remarks:

**RECORD**

Cased \_\_\_\_\_ in., \_\_\_\_\_ ft.  
 Sand \_\_\_\_\_  
 Gas \_\_\_\_\_  
 Oil \_\_\_\_\_  
 Total Depth \_\_\_\_\_

**PRODUCTION**

1st 24 hrs. Nat. \_\_\_\_\_  
 1st 24 hrs. after shot \_\_\_\_\_  
 Gas \_\_\_\_\_ Cu. Ft.  
 Dry Hole  \_\_\_\_\_  
 Abandoned \_\_\_\_\_

Date

JUN 24 1942 19

S. J. LEWIS Scout

Rice

Map No. 48 Sec. 6 Twp. 21 R. 6W

Well No. 1 Wolf

Cities Service Oil Company

ABANDONED

Contractor

SE NE

SECTION PLAT

|  |  |  |  |
|--|--|--|--|
|  |  |  |  |
|  |  |  |  |
|  |  |  |  |
|  |  |  |  |
|  |  |  |  |

\_\_\_\_\_ Ft. from N. Line

330 Ft. from S. Line

330 Ft. from E. Line

\_\_\_\_\_ Ft. from W. Line

WILDCAT

Location \_\_\_\_\_

Rig up \_\_\_\_\_

Drilling and Remarks:

*Miss 3476*

*Water.*

RECORD

Cased \_\_\_\_\_ in., \_\_\_\_\_ ft.

Sand \_\_\_\_\_

Gas \_\_\_\_\_

Oil \_\_\_\_\_

Total Depth 3532

PRODUCTION

1st 24 hrs. Nat. \_\_\_\_\_

1st 24 hrs. after shot \_\_\_\_\_

Gas \_\_\_\_\_ Cu. Ft.

Dry Hole \_\_\_\_\_

Abandoned \_\_\_\_\_

Date

JUL 15 1942 19

S. J. LEWIS Scout



