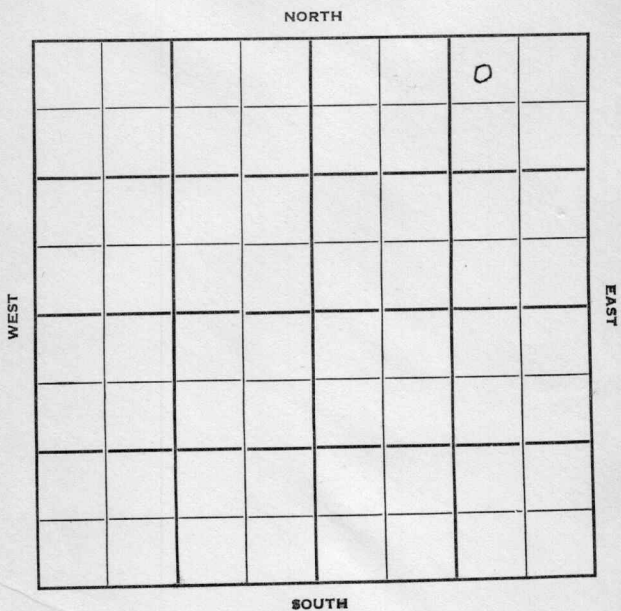


Section 3 Township 25 Range 3E

Well No. #1 Brainerd

Company H & M Drlg.



Sec. 3 Twp. 25 R. 3-E

Well No. #1 Brainerd Farm

H & M Drlg. Company

H & M Drlg. Contractor

Potwin

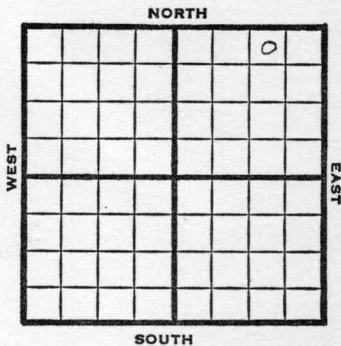
330 Ft. from N. Line

Ft. from S. Line

990 Ft. from E. Line

Ft. from W. Line

NW NE NE



1950

Elev 1359' REPORT

10/4

Location

12/6

Spud 10-25-50

15" @ 114

7" @ 1700

Miss 2719

TD 2745

SO 2744-45

5" @ 2738

Comp 25 bopd

Completed

COMPLETED

County **Butler** State **Kansas**

Sec. **3** (Blk. Twp.) **25** (Sur. Rge.) **3E** Map No.

Operator **H & M Drlg.**

Well No. **1** Farm **Brainerd**

Elev. Location **NW NE NE**



330 Ft. From **N** Line **NE**

990 Ft. From **E** Line Quarter

1st. Report **OCT 4 1950**

Completion

Remarks

H & M Drlg. - Contr.

Spudding Date

Drlg. Data **Potwin Pool**

Location

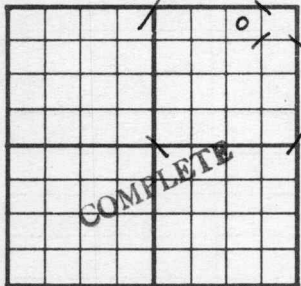
County Butler State Kansas

Sec. 3 (Blk. 25) (Sur. 3E) (Twp.) Map No.

Operator H & M Drlg.

Well No. 1 Farm Brainerd

Elev. 1359 Location NW NE NE



330 Ft. From N Line NE

990 Ft. From E Line Quarter

1st. Report

Completion DEC 6 1950

Remarks Potwin Pool

H & M Drlg. - Contr.

Spudding Date 10-25-50

Drlg. Data Oil well TD 2745

15" @ 114 7" @ 1700 Miss. 2719

TD 2745 SO 2744-45 5" @ 2738

Comp. 25 bopd

J. E. TYRA